S
388.31
H3tbs
1968

SEP 19 1969

STATE DOCUMENTS

TRAFFIC BY SECTIONS

ON THE

FEDERAL AID HIGHWAY SYSTEMS

MONTANA

1968

PREPARED BY THE

MONTANA STATE HIGHWAY COMMISSION

PLANNING SURVEY SECTION

IN COOPERATION WITH THE

U. S. DEPARTMENT OF TRANSPORTATION

FEDERAL HIGHWAY ADMINISTRATION

BUREAU OF PUBLIC ROADS

Montana State Library
3 0864 1003 6709 6

TABLE OF CONTENTS

		Page
Introduction		ii
Comparison of Traffic Volumes 1941 - 1968	Plate	1
Traffic Flow Map - Primary System	Plate	2
FAP and FAS Route Number Map	Plate	3
Traffic By Sections - Interstate System		1
Traffic By Sections - Primary System		27
Traffic By Sections - Secondary System		144
Federal Aid System Rural Route Summary		222
Primary Rural Route Summary		223
Secondary Rural Route Summary		226
Mileage By Traffic Volume Groups		230

Digitized by the Internet Archive
in 2013

http://archive.org/details/trafficbysection00mont_5

INTRODUCTION

This report summarizes 1968 traffic volumes and vehicle miles of travel on rural sections of the Interstate, Primary, and Secondary Federal Aid Systems. Average daily traffic volumes on the Interstate and Primary systems are further classified into out-of-state passenger cars and commercial vehicles. Comparisons are made with traffic volumes for the years 1941, 1951, 1961, 1967 and 1968 for each section of the Interstate and Primary systems. Pickups and light delivery trucks were classified as commercial vehicles in years previous to 1954. Since 1954, these light units have been included with passenger cars in order to show a more realistic picture of travel by the heavier commercial vehicles.

Some of the more important comparisons of travel on Montana's Federal Aid Systems are shown in the following tabulations.

COMPARISON OF SYSTEM MILEAGES, AVERAGE DAILY TRAFFIC AND DAILY-VEHICLE MILES OF TRAFFIC

	1951			1967			1968		
HIGHWAY SYSTEM	SYSTEM MILEAGE	AVERAGE DAILY TRAFFIC	DAILY VM OF TRAFFIC	SYSTEM MILEAGE	AVERAGE DAILY TRAFFIC	DAILY VM OF TRAFFIC	SYSTEM MILEAGE	AVERAGE DAILY TRAFFIC	DAILY VM OF TRAFFIC
Interstate-Rural	1,193.445	1,196	1,427,161	1,183.921	1,743	2,063,052	1,182.164	1,852	2,188,833
Primary-Rural	4,360.494	461	2,009,629	4,716,240	774	3,651,278	4,734,432	812	3,846,594
Subtotal IR & PR	5,553.939	619	3,436,790	5,900.161	969	5,714,330	5,916.596	1,020	6,035,427
Secondary-Rural	3,094.807	133	411,287	5,665.968	181	1,023,085	5,724.708	188	1,074,650
Total-All Systems	8,648.746	445	3,848,077	11,566.129	583	6,737,415	11,641.304	611	7,110,077

COMPARISON OF PERCENTAGES OF CHANGE FROM 1951 TO 1967 AND FROM 1967 TO 1968.

HIGHWAY SYSTEM	PERCENT CHANGE FROM 1951 TO 1967			PERCENT CHANGE FROM 1967 TO 1968		
	SYSTEM MILEAGE	AVERAGE DAILY TRAFFIC	DAILY VM OF TRAFFIC	SYSTEM MILEAGE	AVERAGE DAILY TRAFFIC	DAILY VM OF TRAFFIC
Interstate-Rural	-0.80	+45.74	+44.56	-0.15	+6.25	+6.10
Primary-Rural	+8.16	+67.90	+81.69	+0.39	+4.91	+5.35
Subtotal IR & PR	+6.23	+56.54	+66.27	+0.28	+5.26	+5.62
Secondary-Rural	+83.08	+36.09	+148.75	+1.04	+3.87	+5.04
Total All Systems	+33.73	+31.01	+75.09	+0.65	+4.80	+5.53

Travel by out-of-state passenger cars on the combined Interstate and Primary Systems increased by about 9.9% from 1967 to 1968. Commercial vehicle volumes increased 12.5% on the combined Interstate and Primary Systems from 1968 to 1969. The Interstate System showed an increase of 10.9% in commercial travel while the Primary System increased 13.4% from 1967 to 1968.

The Interstate System, which consists of about 20% of the total Primary mileage, carried 37% of the total traffic, 37% of the commercial trucks, and 49% of the out-of-state passenger cars that traveled on the Interstate and Primary Systems during 1968.

MONTANA TRAFFIC BY SECTIONS

COMPARISON OF AVERAGE DAILY TRAFFIC

RURAL PRIMARY & INTERSTATE HIGHWAYS

1940 – 1968

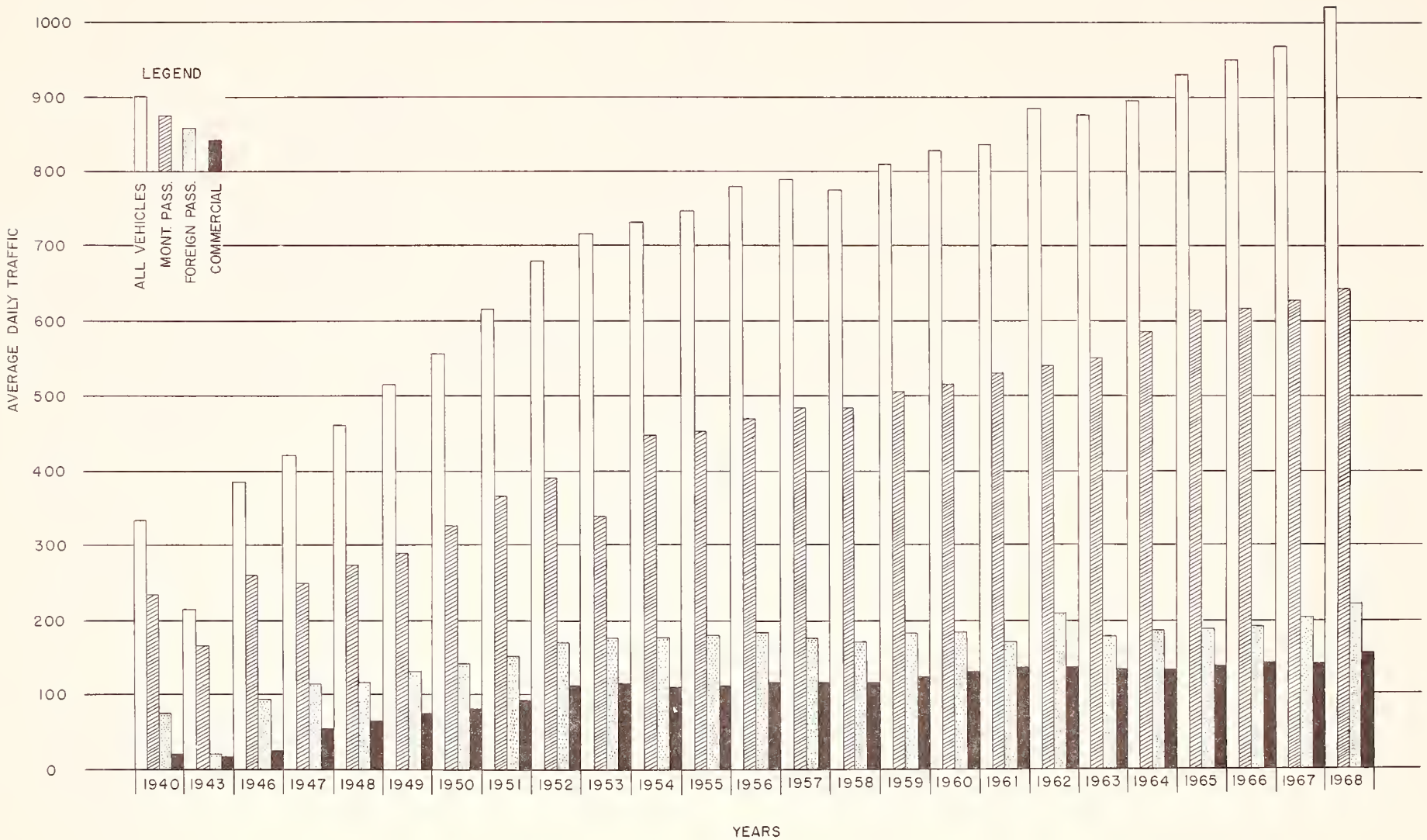

PLATE I.

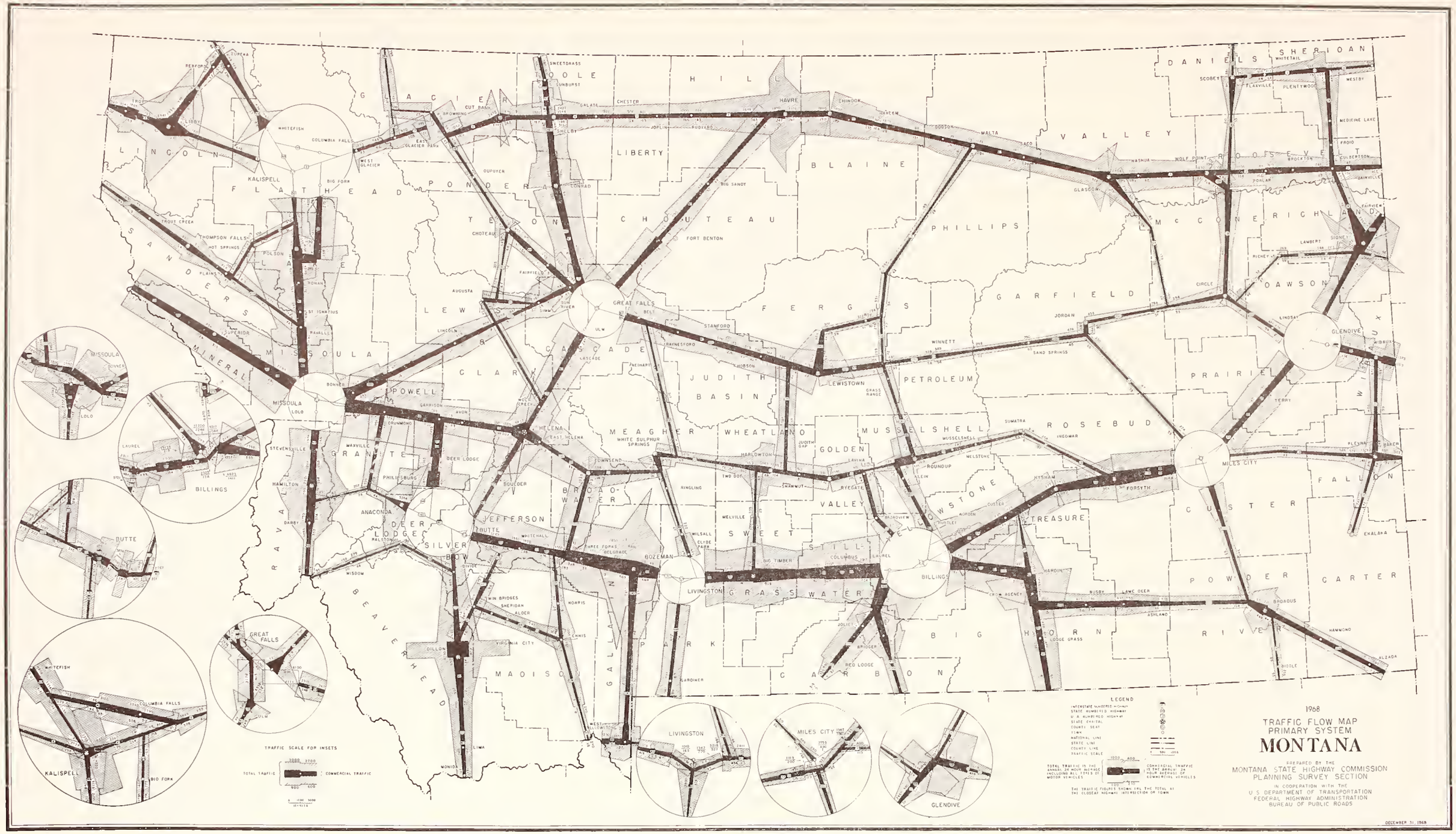

DECEMBER 31, 1968

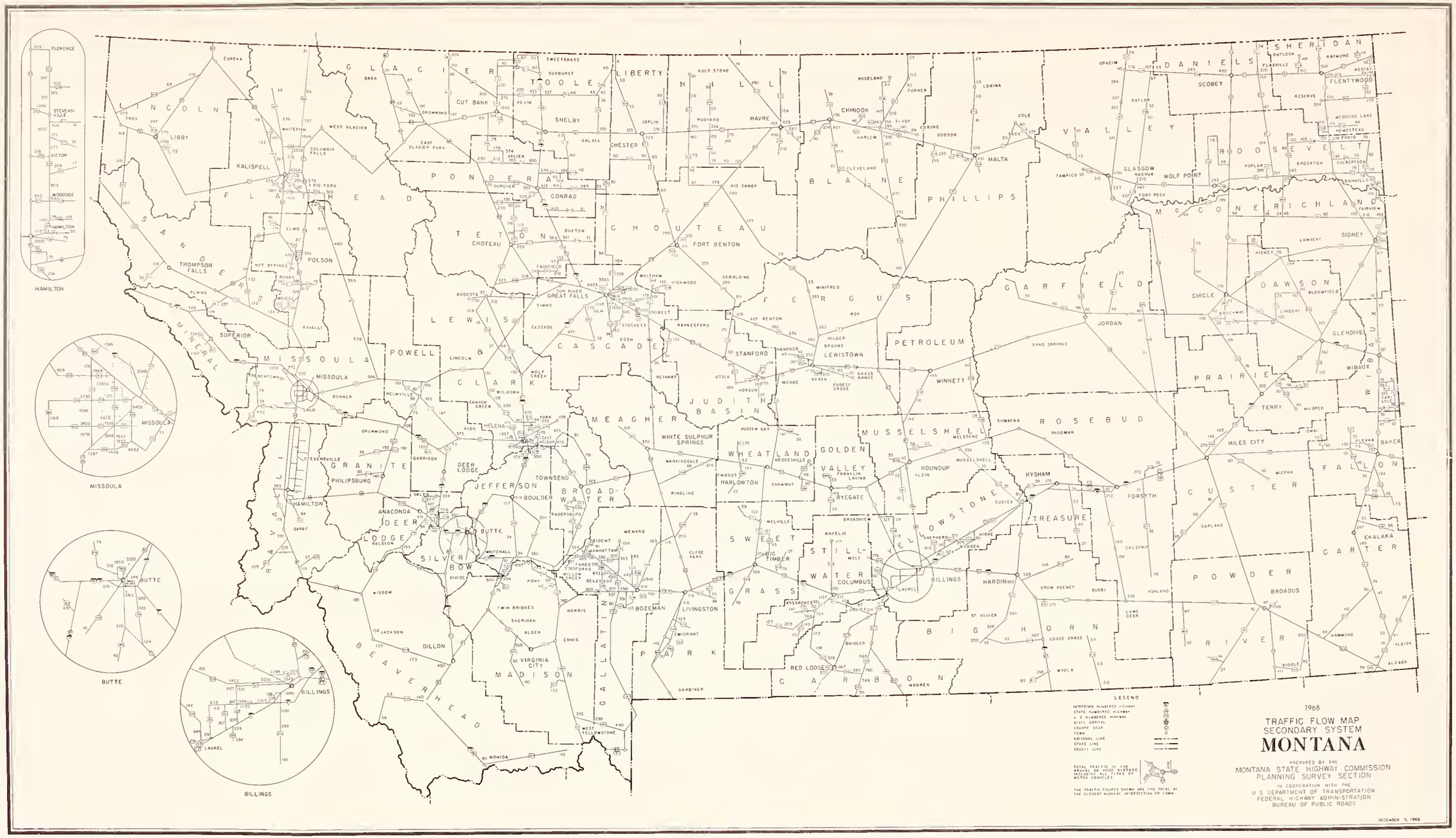
1968
TRAFFIC FLOW MAP
SECONDARY SYSTEM
MONTANA
PREPARED BY THE
MONTANA STATE HIGHWAY COMMISSION
PLANNING SURVEY SECTION
IN COOPERATION WITH THE
U.S. DEPARTMENT OF TRANSPORTATION
FEDERAL HIGHWAY ADMINISTRATION
BUREAU OF PUBLIC ROADS
DECEMBER 31, 1968
LEGEND
INTERSTATE NUMBERED HIGHWAY
STATE NUMBERED HIGHWAY
U.S. NUMBERED HIGHWAY
STATE CAPITAL
COUNTY SEAT
TOWN
NATIONAL LINE
STATE LINE
COUNTY LINE
TOTAL TRAFFIC IS THE ANNUAL 24 HOUR AVERAGE INCLUDING ALL TYPES OF MOTOR VEHICLES
THE TRAFFIC FIGURES SHOWN ARE THE TOTAL AT THE CLOSEST HIGHWAY INTERSECTION OR TOWN
HAMILTON
MISSOULA
BUTTE
BILLINGS
LINCOLN
FLATHEAD
GLACIER
TOOLE
LIBERTY
HILL
BLAINE
PHILLIPS
VALLEY
DANIELS
SHERIDAN
ROOSEVELT
RICHLAND
MCCONE
SANDERS
MINERAL
MISSOULA
PONDERA
TETON
CHOUTEAU
FERGUS
GARFIELD
DAWSON
WIBAUX
PRAIRIE
POWELL
LEWIS & CLARK
CASCADE
JUDITH BASIN
PETROLEUM
ROSEBUD
FALLON
GRANITE
JEFFERSON
BROADWATER
MEAGHER
WHEATLAND
GOLDEN VALLEY
MUSSELSHELL
CUSTER
TREASURE
CARTER
POWDER RIVER
BEAVERHEAD
DEER LODGE
SILVER BOW
MADISON
GALLATIN
PARK
SWEET GRASS
STILLWATER
YELLOWSTONE
BIG HORN
CARBON
FLORENCE
STEVENSVILLE
VICTOR
WOODSIDE
HAMILTON
LIBBY
KALISPALL
COLUMBIA FALLS
WEST GLACIER
EAST GLACIER PARK
CUT BANK
SHELBY
CONRAD
CHOTEAU
FORT BENTON
GREAT FALLS
HAVRE
CHINOOK
MALTA
GLASGOW
WOLF POINT
SCOBEY
FLENTYWOOD
SIDNEY
CIRCLE
GLENDIVE
JORDAN
LEWISTOWN
WINNETT
ROUNDUP
HYSHAM
FORSYTH
MILES CITY
BAKER
EKALAKA
BROADUS
HARDIN
BILLINGS
COLUMBUS
LAUREL
BOZEMAN
LIVINGSTON
BIG TIMBER
RYEGATE
HARLOWTON
STANFORD
MISSOULA
BONNER
HELMVILLE
GARRISON
PHILIPSBURG
ANACONDA
DEER LODGE
BUTTE
BOULDER
TOWNSEND
HELENA
WHITEHALL
DILLON
VIRGINIA CITY
ENNIS
WEST YELLOWSTONE
MONIDA
GARDINER
RED LODGE
WARREN
BIGHORN
LODGE GRASS
WYOLA
CROW AGENCY
BUSBY
ASHLAND
LAME DEER
COLSTRIP
BROADVIEW
MELVILLE
WHITE SULPHUR SPRINGS
MARTINSDALE
RINGLING
CLYDE PARK
ROY
WINIFRED
DENTON
GERALDINE
BIG SANDY
HAVRE
CHESTER
JOPLIN
GALATA
SWEETGRASS
SUNBURST
KEVIN
BABB
BROWNING
WHITEFISH
TROY
ELMO
POLSON
RONAN
PABLO
SUPERIOR
THOMPSON FALLS
PLAINS
NOT SPRINGS
RAVALLI
LINCOLN
WOLF CREEK
WILBORN
CANYON CREEK
AVON
DRUMMOND
GARRISON
DARBY
HAMILTON
ANACONDA
MELROSE
WISDOM
JACKSON
TWIN BRIDGES
SHERIDAN
ALDER
NORRIS
WILLOW CREEK
THREE FORKS
MANHATTAN
BELGRADE
MENARD
PRAIRIE DELL
PONY
DIVIDE
WHITEHALL
ELKHORN
MOLI
RAPELJE
BROADVIEW
SHEPHERD
NIBBE
ORDEN
LAUREL
ROSEBUD
INGOMAR
SUMATRA
MELSTONE
MUSSELSHELL
KLEIN
FRANKLIN
LAVINA
NEGEDEVILLE
WHEATLAND
JUDITH GAP
HILGER
BPOORS
FOREST GROVE
GRASS RANGE
NEAR
MOORE
HANOVER
UTICA
HORSON
NEIHART
EDEN
STOCKETT
RAYNESFORD
WALTHAM
HIGHWOOD
SIMMS
CASCADE
ULM
SUN RIVER
AUGUSTA
FAIRFIELD
DUTTON
ELMO
NOGELAND
TURNER
LORING
OPHEIM
BAYLOR
EOLE
SACO
GOBURG
GODSON
HARLEM
SIVOY
CLEVELAND
FLASVILLE
DUTLOOK
RAYMOND
WESTBY
RESERVE
MEDICINE LAKE
HOMESTEAD
FROID
POPLAR
BROCKTON
CULBERTSON
BANNVILLE
FAIRVIEW
FORT PECK
TAMPICO
NASHUA
AIENEY
LAMBERT
BLOOMFIELD
LINDSAY
BROCKWAY
SAND SPRINGS
TERRY
MILDRED
WIBAUX
CARTER
PLEVNA
SMART
MIZPAH
GARLAND
EKALAKA
BIDDLE
ALZADA
ALBION
HEMMONG
ALDER
VIRGINIA CITY
MONIDA
WEST YELLOWSTONE

MONTANA
FEDERAL AID INTERSTATE,
FEDERAL AID PRIMARY,
FEDERAL AID SECONDARY
AND FOREST HIGHWAY ROUTES
PREPARED BY THE
MONTANA STATE HIGHWAY COMMISSION
PLANNING SURVEY SECTION
IN COOPERATION WITH THE
U S DEPARTMENT OF TRANSPORTATION
FEDERAL HIGHWAY ADMINISTRATION
BUREAU OF PUBLIC ROADS
REVISED JULY 1 1969
LEGEND
INTERSTATE ROUTE MARKER
FEDERAL AID INTERSTATE ROUTE AND NUMBER
FEDERAL AID PRIMARY ROUTE AND NUMBER
FEDERAL AID SECONDARY ROUTE AND NUMBER
FOREST HIGHWAY ROUTE ON FAP SYSTEM
FOREST HIGHWAY ROUTE ON FAS SYSTEM
FOREST HIGHWAY ROUTE NOT ON ANY SYSTEM
FOREST HIGHWAY ROUTE NUMBER
FOREST HIGHWAY ROUTE CLASS
FINANCIAL DISTRICT NUMBER
DOMINION OF CANADA
BRITISH COLUMBIA
ALBERTA
SASKATCHEWAN
WYOMING
SOUTH DAKOTA
NORTH DAKOTA
MISSOULA
OPPORTUNITY
BUTTE
BOZEMAN
LIVINGSTON
MILES CITY
BILLINGS
LAUREL
SHELBY
LEWISTOWN
HELENA
GREAT FALLS

FAI NO 015

MONT. OR U.S. ROUTE	SECTION DESCRIPTION	CO. NO.	TYPE OF TRAFFIC	SECTION LENGTH	AVERAGE 24 HOUR TRAFFIC 1941	1951	1961	1967	1968	1969	CURRENT VEHICLE MILES
	MONTANA-IDAHO LINE										
I 15		18	ALL VEHICLES	.518	182	346	515	620	617		320
			COMMERCIAL		40	89	114	130	138		71
			OUT OF STATE		14	141	207	226	219		113
	MONIDA INTERCHANGE FAS509										
I 15		18	ALL VEHICLES	14.561	190	362	539	665	650		9465
			COMMERCIAL		42	93	114	139	146		2126
			OUT OF STATE		15	147	212	242	231		3364
	LIMA CITY LIMITS										
I 15		18	ALL VEHICLES	.087			539	690	680		59
			COMMERCIAL				114	144	152		13
			OUT OF STATE				212	251	241		21
	LIMA INTERCHANGE										
I 15		18	ALL VEHICLES	.220			547	822	740		163
			COMMERCIAL				116	172	166		37
			OUT OF STATE				215	299	263		58
	LIMA CITY LIMITS										
I 15		18	ALL VEHICLES	28.925	277	440	547	689	696		20132
			COMMERCIAL		61	113	101	144	155		4483
			OUT OF STATE		22	179	213	251	245		7087
	HRS PRAIRIE INTCHG FAS324										
I 15		18	ALL VEHICLES	11.589	316	782	863	1043	990		11473
			COMMERCIAL		69	146	123	180	221		2561
			OUT OF STATE		25	257	188	290	234		2712
	BARRATTS INTCHG										
I 15		18	ALL VEHICLES	3.680	380	938	1036	1235	1194		4394
			COMMERCIAL		84	175	148	214	266		979
			OUT OF STATE		30	307	226	343	283		1041
	FAS 278										
I 15		18	ALL VEHICLES	3.477	587	886	1450	1787	1793		6234
			COMMERCIAL		129	228	254	298	362		1259
			OUT OF STATE		47	359	338	370	359		1248
	DILLON CITY LIMITS										
I 15		18	ALL VEHICLES	1.397			3501	4435			
			COMMERCIAL								
			OUT OF STATE								
	DILLON CITY LIMITS										
I 15		18	ALL VEHICLES	.025	1033	1350	2900	4220	4230		106
			COMMERCIAL		227	363	235	523	525		13
			OUT OF STATE		83	305	358	750	753		19
	FAP 49-MONT 41										

FAI NO 015

MONT. OF U.S. ROUTE	SECTION DESCRIPTION	UG NO	TYPE OF TRAFFIC	SECTION LENGTH	AVERAGE 24 HOUR TRAFFIC 1941	1951	1961	1967	1968	1969	CURRENT VEHICLE MILES
	FAP 49-MONT 41										
I 15		18	ALL VEHICLES	22.506	460	624	760	830	881		19828
			COMMERCIAL		101	168	118	92	121		2723
			OUT OF STATE		37	141	169	201	207		4659
	MADISON COUNTY LINE										
I 15		25	ALL VEHICLES	7.283	389	580	587	680	787		5732
			COMMERCIAL		86	156	91	75	106		772
			OUT OF STATE		31	131	130	165	185		1347
	SILVER BOW COUNTY LINE										
I 15		01	ALL VEHICLES	9.988	428	625	777	822	861		8600
			COMMERCIAL		94	168	120	91	119		1189
			OUT OF STATE		34	141	170	200	204		2038
	FAP 46-MONT 43										
I 15		01	ALL VEHICLES	18.134	583	733	783	924	991		17971
			COMMERCIAL		128	224	121	108	141		2557
			OUT OF STATE		47	138	150	201	196		3554
	FAS 423										
I 15		01	ALL VEHICLES	1.328	902	1133	1211	1282	1319		1752
			COMMERCIAL		198	346	188	150	187		248
			OUT OF STATE		73	213	231	279	261		347
	I-90 NEAR NISSLER										
I 15		01	ALL VEHICLES	2.911	3135	4501	4468	5842	5930		17262
			COMMERCIAL		548	1075	525	672	794		2311
			OUT OF STATE		248	846	770	713	741		2157
	WEST BUTTE INTCHG										
I 15		01	ALL VEHICLES	2.054				2911	2984		6129
			COMMERCIAL					335	400		822
			OUT OF STATE					442	373		766
	MONTANA ST.INTCHG.BCL.										
I 15		01	ALL VEHICLES	1.620				4920	5874		9516
			COMMERCIAL					566	787		1275
			OUT OF STATE					747	734		1189
	HARRISON AVE.INTCHG.BCL.										
I 15		01	ALL VEHICLES	1.527				2050	3220		4917
			COMMERCIAL					289	431		658
			OUT OF STATE					312	815		1245
	EAST BUTTE INTCHG.										
I 15		01	ALL VEHICLES	4.040				502	675		2727
			COMMERCIAL					60	80		323
			OUT OF STATE					80	109		440
	JCT. OF FAP 3										

FAI NO 015

MONT. OR U.S. ROUTE	SECTION DESCRIPTION	CO. NO.	TYPE OF TRAFFIC	SECTION LENGTH	AVERAGE 24 HOUR TRAFFIC 1941	1951	1961	1967	1968	1969	CURRENT VEHICLE MILES
	JCT. OF FAP 3										
I 15		01	ALL VEHICLES	.072	682	851	963	1051	930		67
			COMMERCIAL		158	187	95	125	111		8
			OUT OF STATE		78	126	120	168	150		11
	JEFFERSON CO. LINE										
I 15		51	ALL VEHICLES	21.316	536	741	838	904	917		19547
			COMMERCIAL		103	163	83	108	109		2323
			OUT OF STATE		51	110	105	145	149		3176
	TOWN OF BASIN										
I 15		51	ALL VEHICLES	9.000	512	707	800	956	1053		9477
			COMMERCIAL		99	156	79	113	123		1107
			OUT OF STATE		48	105	100	152	171		1539
	BOULDER CITY LIMITS										
I 15		51	ALL VEHICLES	.641			1028				
			COMMERCIAL								
			OUT OF STATE								
	FAS 399-MAIN ST										
I 15		51	ALL VEHICLES	.490			1192	1513			
			COMMERCIAL								
			OUT OF STATE								
	BOULDER CITY LIMITS										
I 15		51	ALL VEHICLES	12.000	576	566	811	1098	1186		14232
			COMMERCIAL		111	111	80	130	138		1656
			OUT OF STATE		54	85	101	175	192		2304
	TOWN OF JEFFERSON CITY										
I 15		51	ALL VEHICLES	5.895	718	705	1010	1295	1270		7487
			COMMERCIAL		138	138	101	153	151		890
			OUT OF STATE		68	106	127	206	206		1214
	CLANCY INTERCHANGE										
I 15		51	ALL VEHICLES	5.590	764	750	1075	1595	1544		8631
			COMMERCIAL		147	147	106	188	179		1001
			OUT OF STATE		72	113	134	254	250		1398
	MONTANA CITY INTERCHANGE										
I 15		51	ALL VEHICLES	2.293	775	760	1090	1825	1811		4153
			COMMERCIAL		149	149	108	215	210		482
			OUT OF STATE		73	115	136	290	293		672
	LEWIS & CLARK COUNTY LINE										
I 15		05	ALL VEHICLES	2.153	714	849	1114	1825	1811		3899
			COMMERCIAL		75	166	110	215	210		452
			OUT OF STATE		87	127	139	290	293		631
	CAPITOL INTERCHANGE US 12										

FAI NO 015

MONT. OR U.S. ROUTE	SECTION DESCRIPTION	CO NO.	TYPE OF TRAFFIC	SECTION LENGTH	AVERAGE 24 HOUR TRAFFIC 1941	1951	1961	1967	1968	1969	CURRENT VEHICLE MILES
	CAPITOL INTERCHANGE US 12										
I 15		05	ALL VEHICLES	.073			4340	2049	2825		206
			COMMERCIAL				538	238	305		22
			OUT OF STATE				622	336	647		47
	HELENA CITY LIMITS										
I 15		05	ALL VEHICLES	1.091				2049	2825		3082
			COMMERCIAL					238	305		333
			OUT OF STATE					336	647		706
	CEDAR ST INTERCHANGE										
I 15		05	ALL VEHICLES	.701				1625	1640		1150
			COMMERCIAL					260	225		158
			OUT OF STATE					330	376		264
	HELENA CITY LIMITS										
I 15		05	ALL VEHICLES	6.067				1625	1640		9950
			COMMERCIAL					260	225		1365
			OUT OF STATE					330	376		2281
	LINCOLN RD INTERCHANGE										
I 15		05	ALL VEHICLES	9.030	682	1014	1271	1586	1502		13563
			COMMERCIAL		121	222	171	254	206		1860
			OUT OF STATE		86	289	266	322	406		3666
	GATES OF MOUNTAINS INTER										
I 15		05	ALL VEHICLES	7.371	568	847	1080	1431	1430		10541
			COMMERCIAL		101	185	150	229	196		1445
			OUT OF STATE		72	240	226	290	327		2410
	SEIBEN INTERCHANGE										
I 15		05	ALL VEHICLES	2.711	560	832	885	1341	1300		3524
			COMMERCIAL		89	184	163	215	178		483
			OUT OF STATE		120	218	146	272	298		808
	SPRING CREEK INTERCHANGE										
I 15		05	ALL VEHICLES	7.572				1400	1312		9934
			COMMERCIAL					224	180		1363
			OUT OF STATE					284	298		2256
	WOLF CREEK INTERCHANGE										
I 15		05	ALL VEHICLES	1.794				1421	1366		2451
			COMMERCIAL					227	187		335
			OUT OF STATE					251	310		556
	JCT FAP RTE 9 INTERCHANGE										
I 15		02	ALL VEHICLES	5.670				1151	1177		6674
			COMMERCIAL					184	161		913
			OUT OF STATE					204	270		1531
	CRAIG INTERCHANGE										

FAI NO 015

MONT. OR US ROUTE	SECTION DESCRIPTION	CO. NO.	TYPE OF TRAFFIC	SECTION LENGTH	AVERAGE 24 HOUR TRAFFIC 1941	1951	1961	1967	1968	1969	CURRENT VEHICLE MILES
	CRAIG INTERCHANGE										
I 15		02	ALL VEHICLES	6.414				1162	1194		7658
			COMMERCIAL					186	164		1052
			OUT OF STATE					206	273		1751
	CASCADE CO LINE										
I 15		02	ALL VEHICLES	4.553	501	744	1011	1281	1239		5641
			COMMERCIAL		80	165	206	205	170		774
			OUT OF STATE		108	195	172	227	284		1293
	CANYON INTERCHANGE										
I 15		02	ALL VEHICLES	5.299	501	744	1011	1281	1353		7170
			COMMERCIAL		80	165	206	205	185		980
			OUT OF STATE		108	195	172	227	310		1643
	TINTINGER INTERCHANGE										
I 15		02	ALL VEHICLES	5.204	579	859	1168	1435	1462		7608
			COMMERCIAL		92	190	237	230	200		1041
			OUT OF STATE		125	226	200	254	334		1738
	SOUTH CASCADE INTERCHANGE										
I 15		02	ALL VEHICLES	.118				1068	1046		123
			COMMERCIAL					171	143		17
			OUT OF STATE					189	237		28
	CASCADE CITY LIMITS										
I 15		02	ALL VEHICLES	1.054				1068	1046		1102
			COMMERCIAL					171	143		151
			OUT OF STATE					189	277		292
	CASCADE CITY LIMITS										
I 15		02	ALL VEHICLES	.341				1068	1046		357
			COMMERCIAL					171	143		49
			OUT OF STATE					189	237		81
	NORTH CASCADE INTERCHANGE										
I 15		02	ALL VEHICLES	13.994	650	909	1611	1755	1771		24783
			COMMERCIAL		103	201	327	281	243		3401
			OUT OF STATE		139	238	274	311	402		5626
	ULM INTERCHANGE										
I 15		02	ALL VEHICLES	7.306	1005	1402	2306	2288	2345		17133
			COMMERCIAL		159	311	468	366	321		2345
			OUT OF STATE		215	366	392	405	532		3887
	GORE HILL INTERCHANGE										
I 15		02	ALL VEHICLES	1.169				5685	5454		6376
			COMMERCIAL					750	670		783
			OUT OF STATE					466	682		797
	10TH AVE S INTERCHANGE										

FAI NO 015

MONT. OR U.S. ROUT	SECTION DESCRIPTION	CO. NO	TYPE OF TRAFFIC	SECTION LENGTH	AVERAGE 24 HOUR TRAFFIC 1941	1951	1961	1967	1968	1969	CURRENT VEHICLE MILES
	10TH AVE S INTERCHANGE										
			ALL VEHICLES					3226	3278		2009
I - 15		02	COMMERCIAL	.613				428	403		247
			OUT OF STATE					268	410		251
	GREAT FALLS CITY LIMITS										
			ALL VEHICLES					3226	3278		3193
I - 15		02	COMMERCIAL	.974				428	403		393
			OUT OF STATE					268	410		399
	CENTRAL AVE INTERCHANGE										
			ALL VEHICLES					4411	3211		1117
I 15		02	COMMERCIAL	.348				580	395		137
			OUT OF STATE					363	401		140
	GREAT FALLS CITY LIMITS										
			ALL VEHICLES					4411	3238		5301
I - 15		02	COMMERCIAL	1.637				580	395		647
			OUT OF STATE					363	125		205
	EMERSON INTERCHANGE										
			ALL VEHICLES		1484	2601	3713	4022	4170		16100
I 15		02	COMMERCIAL	3.861	417	726	705	531	513		1981
			OUT OF STATE		64	304	420	330	521		2012
	MANCHESTER INTERCHANGE										
			ALL VEHICLES		1443	2528	3609	4004	4104		16851
I 15		02	COMMERCIAL	4.106	405	707	682	529	505		2074
			OUT OF STATE		62	295	410	328	513		2106
	VAUGHN INTERCHANGE FAP 3										
			ALL VEHICLES		537	899	1323	1709	1687		18461
I 15		02	COMMERCIAL	10.943	139	236	270	255	238		2604
			OUT OF STATE		18	141	168	208	282		3086
	TETON COUNTY LINE										
			ALL VEHICLES		491	936	1171	1617	1620		1929
I 15		31	COMMERCIAL	1.191	130	246	239	241	229		273
			OUT OF STATE		17	140	149	197	271		323
	FAS 431										
			ALL VEHICLES		500	954	1193	1631	1628		15691
I 15		31	COMMERCIAL	9.638	132	250	243	243	230		2217
			OUT OF STATE		17	149	152	199	272		2622
	FAS 221 & 379										
			ALL VEHICLES		430	845	1233	1483	1490		16351
I - 15		31	COMMERCIAL	10.974	114	222	242	228	228		2502
			OUT OF STATE		15	132	158	172	243		2667
	PONDERA COUNTY LINE										

FAI NO 015

MONT OR U.S ROUTE	SECTION DESCRIPTION	CO. NO.	TYPE OF TRAFFIC	SECTION LENGTH	AVERAGE 24 HOUR TRAFFIC 1941	1951	1961	1967	1968	1969	CURRENT VEHICLE MILES
	PONDERA COUNTY LINE		ALL VEHICLES		540	861	1323	1499	1495		6599
I 15		26	COMMERCIAL	4.414	143	226	259	231	229		1011
			OUT OF STATE		18	135	169	174	243		1073
	BRADY INTERCHANGE FAS 365		ALL VEHICLES		600	895	1471	1757	1717		17637
I 15		26	COMMERCIAL	10.272	159	235	288	271	263		2702
			OUT OF STATE		20	140	188	204	280		2876
	FAS 219		ALL VEHICLES		766	1603	2310	2547	2445		1308
I 15		26	COMMERCIAL	.535	203	422	453	392	374		200
			OUT OF STATE		25	251	296	295	399		213
	CONRAD CITY LIMITS		ALL VEHICLES				3926				
I 15		26	COMMERCIAL	.710							
			OUT OF STATE								
	FAS 218 CENTRAL AVENUE		ALL VEHICLES				2755				
I 15		26	COMMERCIAL	.245							
			OUT OF STATE								
	CONRAD CITY LIMITS		ALL VEHICLES		890	1299	1823	2216	2199		13273
I 15		26	COMMERCIAL	6.036	283	386	323	275	317		1913
			OUT OF STATE		55	180	226	273	328		1980
	FAS 366		ALL VEHICLES		691	1168	1471	1927	1963		5909
I 15		26	COMMERCIAL	3.010	220	347	260	238	283		852
			OUT OF STATE		43	162	182	236	292		879
	FAS 216		ALL VEHICLES		561	916	1111	1264	1316		8630
I 15		26	COMMERCIAL	6.558	193	283	200	169	204		1338
			OUT OF STATE		42	142	167	188	212		1390
	TOOLE COUNTY LINE		ALL VEHICLES		598	952	1167	1240	1350		12290
I 15		21	COMMERCIAL	9.104	206	294	268	166	209		1903
			OUT OF STATE		45	147	175	185	217		1976
	SHELBY INTERCHANGE W US 2		ALL VEHICLES				351	501	501		628
I 15		21	COMMERCIAL	1.254			91	96	85		107
			OUT OF STATE				75	111	127		159
	NORTH SHELBY INTERCHANGE										

FAI NO 015

MONT. OR U.S. ROUTE	SECTION DESCRIPTION	CO. NO.	TYPE OF TRAFFIC	SECTION LENGTH	AVERAGE 24 HOUR TRAFFIC 1941	1951	1961	1967	1968	1969	CURRENT VEHICLE MILES
	NORTH SHELBY INTERCHANGE										
I 15		21	ALL VEHICLES	4.507	498	1086	1115	1110	1206		5435
			COMMERCIAL		92	299	288	213	204		919
			OUT OF STATE		15	267	280	246	305		1375
	INTERCHANGE 5.0 MILES NOR										
I 15		21	ALL VEHICLES	10.010	407	887	910	948	986		9870
			COMMERCIAL		74	223	235	182	167		1672
			OUT OF STATE		12	218	228	210	249		2492
	KEVIN INTERCHANGE										
I 15		21	ALL VEHICLES	9.925	384	703	841	769	870		8635
			COMMERCIAL		94	169	149	148	147		1459
			OUT OF STATE		13	221	245	181	220		2184
	SUNBURST CITY LIMITS										
I 15		21	ALL VEHICLES	.644							
			COMMERCIAL								
			OUT OF STATE								
	FAS 214										
I 15		21	ALL VEHICLES	.598							
			COMMERCIAL								
			OUT OF STATE								
	SUNBURST CITY LIMITS										
I 15		21	ALL VEHICLES	7.490	290	468	653	603	590		4419
			COMMERCIAL		71	113	116	116	100		749
			OUT OF STATE		10	147	155	142	149		1116
	SWEETGRASS INTERCHANGE										
I 15		21	ALL VEHICLES	.280	117	433	460	533	789		221
			COMMERCIAL		29	104	81	102	133		37
			OUT OF STATE		4	136	135	126	200		56
	CANADA-MONTANA LINE										
	SPUR FAI RTE 115										
	JCT FAI 15 W BUTTE INTCHG										
I 15		01	ALL VEHICLES	.577				2505	3721		2147
			COMMERCIAL					336	595		343
			OUT OF STATE					341	595		343
	JCT LOOP FAP RTE 2										
I 15		01	ALL VEHICLES	.594				1872	2353		1398
			COMMERCIAL					311	376		223
			OUT OF STATE					312	376		223
	CONN FAP RTE 2 TO BUTTE										

FAI NO 015

MONT. OR U.S. ROUTE	SECTION DESCRIPTION	CO. NO.	TYPE OF TRAFFIC	SECTION LENGTH	AVERAGE 24 HOUR TRAFFIC 1941	1951	1961	1967	1968	1969	CURRENT VEHICLE MILES
	CONN FAP RTE 2 TO BUTTE										
	SPUR FAI315-GT FALLS										
	10TH AV S INTERCHANGE										
I 15		02	ALL VEHICLES	.520				6230	5650		2938
			COMMERCIAL					822	565		294
			OUT OF STATE					511	463		241
	GREAT FALLS CITY LIMITS										
I 15		02	ALL VEHICLES	.306				6501	6338		1939
			COMMERCIAL					858	634		194
			OUT OF STATE					533	520		159
	CONNECTION FAP RTE 3										

FAI NO 090

MONT. OR U.S. ROUTE	SECTION DESCRIPTION	CO. NO.	TYPE OF TRAFFIC	SECTION LENGTH	AVERAGE 24 HOUR TRAFFIC 1941	1951	1961	1967	1968	1969	CURRENT VEHICLE MILES
	MONTANA IDAHO LINE										
			ALL VEHICLES		663	999	1371	1798	1774		60509
I 90		54	COMMERCIAL	34.109	108	244	184	243	293		9994
			OUT OF STATE		233	497	712	868	848		28924
	FAS 461										
			ALL VEHICLES		770	1160	1591	2167	2108		731
I 90		54	COMMERCIAL	.347	126	284	215	293	348		121
			OUT OF STATE		270	576	827	1045	780		271
	TOWN OF SAINT REGIS										
			ALL VEHICLES		698	1051	1442	1747	1858		22969
I 90		54	COMMERCIAL	12.362	114	257	195	300	305		3770
			OUT OF STATE		245	522	750	825	888		10977
	SUPERIOR CITY LIMITS										
			ALL VEHICLES				1554	1777	1854		2199
I 90		54	COMMERCIAL	1.186				305	304		361
			OUT OF STATE					839	886		1051
	RIVER ST INTERCHANGE										
			ALL VEHICLES				1500	1869	1936		1713
I 90		54	COMMERCIAL	.885				308	314		278
			OUT OF STATE					852	909		804
	SUPERIOR CITY LIMITS										
			ALL VEHICLES					1869	1936		13604
I 90		54	COMMERCIAL	7.027				308	314		2206
			OUT OF STATE					852	909		6388
	LOZEAU INTERCHANGE										
			ALL VEHICLES					1752	1740		10979
I 90		54	COMMERCIAL	6.310				289	282		1779
			OUT OF STATE					799	818		5162
	TARKIO INTERCHANGE										
			ALL VEHICLES		648	1111	1458	1685	1667		8495
I 90		54	COMMERCIAL	5.096	106	266	148	278	270		1376
			OUT OF STATE		226	552	758	768	783		3990
	FISH CREEK INTERCHANGE										
			ALL VEHICLES		677	1160	1522	1768	1837		6295
I 90		54	COMMERCIAL	3.427	111	279	207	291	298		1021
			OUT OF STATE		236	576	792	806	863		2958
	CYR INTERCHANGE										
			ALL VEHICLES		705	1208	1586	1851	2007		9766
I 90		54	COMMERCIAL	4.866	116	291	213	305	325		1581
			OUT OF STATE		245	600	825	844	943		4589
	ALBERTON INTERCHANGE CITY										

FAI NO 090

MONT. OR U.S ROUTE	SECTION DESCRIPTION	CO. NO.	TYPE OF TRAFFIC	SECTION LENGTH	AVERAGE 24 HOUR TRAFFIC 1941	1951	1961	1967	1968	1969	CURRENT VEHICLE MILES
	ALBERTON INTERCHANGE CITY										
I 90		54	ALL VEHICLES	1.383				2126	2293		3171
			COMMERCIAL					351	371		513
			OUT OF STATE					969	738		1021
	ALBERTON CITY LIMITS										
I 90		54	ALL VEHICLES	.825				2126	2293		1892
			COMMERCIAL					351	371		306
			OUT OF STATE					969	738		609
	MISSOULA COUNTY LINE										
I 90		04	ALL VEHICLES	5.250				2126	2293		12038
			COMMERCIAL					351	371		1948
			OUT OF STATE					969	738		3875
	NINE MILE INTERCHANGE										
I 90		04	ALL VEHICLES	7.136	749	1306	1601	2281	2316		16527
			COMMERCIAL		123	314	299	421	375		2676
			OUT OF STATE		261	649	570	1040	1088		7764
	FAS 263 FRENCHTOWN										
I 90		04	ALL VEHICLES	6.494	761	1452	1943	2578	2857		18553
			COMMERCIAL		126	348	361	425	463		3007
			OUT OF STATE		265	722	692	931	1342		8715
	FAP 5 US 93										
I 90		04	ALL VEHICLES	5.379				3132	3396		18267
			COMMERCIAL					517	414		2227
			OUT OF STATE					942	1094		5885
	FAS 430										
I 90		04	ALL VEHICLES	2.257				3703	4191		9459
			COMMERCIAL					667	511		1153
			OUT OF STATE					1115	1350		3047
	MISSOULA CITY LIMITS										
I 90		04	ALL VEHICLES	.802				3703	4191		3361
			COMMERCIAL					667	511		410
			OUT OF STATE					1115	1350		1083
	URLIN AVE INTCHG										
I 90		04	ALL VEHICLES	.868				5941	5950		5165
			COMMERCIAL					807	726		630
			OUT OF STATE					1580	1920		1667
	VANBUREN ST INTCHG										
I 90		04	ALL VEHICLES	.332				5996	6663		2212
			COMMERCIAL					815	813		270
			OUT OF STATE					1595	1859		617
	E MISSOULA CITY LIMITS										

FAI NO 090

MONT. OR U.S. ROUTE		SECTION DESCRIPTION	CO. NO.	TYPE OF TRAFFIC	SECTION LENGTH	AVERAGE 24 HOUR TRAFFIC 1941	1951	1961	1967	1968	1969	CURRENT VEHICLE MILES
		E MISSOULA CITY LIMITS										
I	90		04	ALL VEHICLES	1.291				5996	6663		8602
				COMMERCIAL					815	813		1050
				OUT OF STATE					1595	1859		2400
		E MISSOULA INTCHG										
I	90		04	ALL VEHICLES	2.951				4813	5760		16998
				COMMERCIAL					655	703		2075
				OUT OF STATE					1280	1607		4742
		BONNER INTERCHANGE FAP 2										
I	90		04	ALL VEHICLES	4.148				2850	3103		12871
				COMMERCIAL					388	471		1954
				OUT OF STATE					758	1123		4658
		TURAH INTERCHANGE FAP 2										
I	90		04	ALL VEHICLES	5.495				2868	3002		16496
				COMMERCIAL					390	456		2506
				OUT OF STATE					763	1080		5935
		END 4 LANE HIGHWAY										
I	90		04	ALL VEHICLES	11.941	1136	1769	1987	2364	2597		31011
				COMMERCIAL		173	401	292	322	394		4705
				OUT OF STATE		256	647	556	742	938		11201
		GRANITE COUNTY LINE										
I	90		46	ALL VEHICLES	23.050	1069	1686	1894	2255	2482		57210
				COMMERCIAL		162	383	278	307	376		8667
				OUT OF STATE		242	617	530	708	898		20699
		DRUMMOND CITY LIMITS										
I	90		46	ALL VEHICLES	.036				2452	2550		92
				COMMERCIAL					333	388		14
				OUT OF STATE					770	923		33
		W DRUMMOND INTCHG										
I	90		46	ALL VEHICLES	.905				2295	1849		1673
				COMMERCIAL					312	272		246
				OUT OF STATE					828	723		654
		DRUMMOND CITY LIMITS										
I	90		46	ALL VEHICLES	.020				2295	1849		37
				COMMERCIAL					312	272		5
				OUT OF STATE					828	723		14
		E DRUMMOND INTCHG										
I	90		46	ALL VEHICLES	6.046	1116	1733	1861	2356	2512		15188
				COMMERCIAL		210	359	305	320	369		2231
				OUT OF STATE		276	740	609	851	982		5937
		POWELL COUNTY LINE										

FAI NO 090

MONT. OR U.S. ROUTE	SECTION DESCRIPTION	CO. NO.	TYPE OF TRAFFIC	SECTION LENGTH	AVERAGE 24 HOUR TRAFFIC 1941	1951	1961	1967	1968	1969	CURRENT VEHICLE MILES
	POWELL COUNTY LINE										
I 90		28	ALL VEHICLES	1.589	1079	1448	1798	2356	2512		3992
			COMMERCIAL		203	300	295	320	369		586
			OUT OF STATE		267	620	580	851	982		1560
	JENS INTERCHANGE										
I 90		28	ALL VEHICLES	3.995	1079	1448	1798	2341	2558		10219
			COMMERCIAL		203	300	295	318	376		1502
			OUT OF STATE		267	620	580	845	1000		3995
	GOLD CREEK INTERCHANGE										
I 90		28	ALL VEHICLES	8.450	1281	1720	2135	2571	2680		22646
			COMMERCIAL		241	356	301	329	382		3228
			OUT OF STATE		317	736	608	681	931		7867
	FAP 8 US 12										
I 90		28	ALL VEHICLES	4.835	698	1279	1784	2342	2435		11773
			COMMERCIAL		136	278	252	309	365		1765
			OUT OF STATE		148	508	428	616	760		3675
	FAS 407										
I 90		28	ALL VEHICLES	5.150	717	1413	1956	2405	2494		12844
			COMMERCIAL		140	307	276	317	374		1926
			OUT OF STATE		152	562	469	633	778		4007
	DEER LODGE INTERCHANGE N										
I 90		28	ALL VEHICLES	1.336			950	1564	1363		1821
			COMMERCIAL				201	206	204		273
			OUT OF STATE				369	411	425		568
	DEER LODGE CITY LIMITS										
I 90		28	ALL VEHICLES	.259			950	1564	1363		353
			COMMERCIAL				201	206	204		53
			OUT OF STATE				369	411	425		110
	DEER LODGE CITY LIMITS										
I 90		28	ALL VEHICLES	1.418			950	1564	1363		1933
			COMMERCIAL				201	206	204		289
			OUT OF STATE				369	411	425		603
	DEER LODGE INTERCHANGE S										
I 90		28	ALL VEHICLES	7.535	860	1595	1974	2260	2776		20917
			COMMERCIAL		168	346	278	298	353		2660
			OUT OF STATE		182	634	474	594	730		5501
	DEER LODGE COUNTY LINE										
I 90		30	ALL VEHICLES	2.079	895	1541	1847	1930	2676		5563
			COMMERCIAL		175	334	260	193	340		707
			OUT OF STATE		190	612	443	423	703		1462
	FAS 273										

FAI NO 090

MONT. OF U.S. ROUTE	SECTION DESCRIPTION	CO. NO.	TYPE OF TRAFFIC	SECTION LENGTH	AVERAGE 24 HOUR TRAFFIC 1941	1951	1961	1967	1968	1969	CURRENT VEHICLE MILES
	FAS 273										
			ALL VEHICLES		1129	1506	1993	2424	2827		13499
I 90		30	COMMERCIAL	4.775	221	327	281	242	359		1714
			OUT OF STATE		239	599	478	531	744		3553
	FAP 47-MONT 48										
			ALL VEHICLES		860	928	1399	1770	2184		9675
I 90		30	COMMERCIAL	4.430	168	201	197	177	277		1227
			OUT OF STATE		182	369	336	388	574		2543
	FAS 275										
			ALL VEHICLES		755	945	1470	1889	2184		1867
I 90		30	COMMERCIAL	.855	147	205	207	189	277		237
			OUT OF STATE		160	375	335	414	574		491
	ANACONDA INTER FAP 19										
			ALL VEHICLES					3599	3747		7779
I 90		30	COMMERCIAL	2.076				396	386		801
			OUT OF STATE					763	798		1657
	SILVER BOW COUNTY LINE										
			ALL VEHICLES					3599	3747		5182
I 90		01	COMMERCIAL	1.383				396	386		534
			OUT OF STATE					763	798		1104
	GREGSON INTER FAS441										
			ALL VEHICLES		1962	2843	3151	3929	4135		20964
I 90		01	COMMERCIAL	5.070	330	663	345	432	426		2160
			OUT OF STATE		154	534	540	833	881		4467
	RAMSEY INTERCHANGE										
			ALL VEHICLES			3276	3314	4287	4301		10550
I 90		01	COMMERCIAL	2.453		763	361	472	443		1087
			OUT OF STATE			616	567	909	916		2247
	I-15-US 91										
			ALL VEHICLES		3135	4501	4468	5842	5930		17262
I 90		01	COMMERCIAL	2.911	548	1075	525	672	794		2311
			OUT OF STATE		248	846	770	713	741		2157
	WEST BUTTE INTERCHANGE										
			ALL VEHICLES					2911	2984		6129
I 90		01	COMMERCIAL	2.054				335	400		822
			OUT OF STATE					442	373		766
	MONTANA ST INTER FAP 2										
			ALL VEHICLES					4920	5874		9516
I 90		01	COMMERCIAL	1.620				566	787		1275
			OUT OF STATE					747	734		1189
	HARRISON AVE INTCHG										

FAI NO 090

MONT OR U.S. ROUTE	SECTION DESCRIPTION	CO. NO.	TYPE OF TRAFFIC	SECTION LENGTH	AVERAGE 24 HOUR TRAFFIC 1941	1951	1961	1967	1968	1969	CURRENT VEHICLE MILES
	HARRISON AVE INTCHG										
I 90		01	ALL VEHICLES	1.088				2050	3220		3503
			COMMERCIAL					289	431		469
			OUT OF STATE					312	815		887
	E BUTTE INTCHG										
I 90		01	ALL VEHICLES	6.136				1525	2267		13910
			COMMERCIAL					220	351		2154
			OUT OF STATE					576	864		5302
	JEFFERSON COUNTY LINE										
I 90		51	ALL VEHICLES	.313				1525	2267		710
			COMMERCIAL					220	351		110
			OUT OF STATE					576	864		270
	HOMESTAKE INTCHG										
I 90		51	ALL VEHICLES	8.713				1490	2087		18184
			COMMERCIAL					215	323		2814
			OUT OF STATE					563	795		6927
	PIPESTONE INTCHG										
I 90		51	ALL VEHICLES	7.050				1471	1985		13994
			COMMERCIAL					212	306		2157
			OUT OF STATE					556	752		5302
	WHITEHALL INTCHG										
I 90		51	ALL VEHICLES	7.267				1543	1840		13371
			COMMERCIAL					222	285		2071
			OUT OF STATE					583	701		5094
	CARDWELL INTCHG										
I 90		51	ALL VEHICLES	.593	808	1106	1310	1610	1742		1033
			COMMERCIAL		144	233	255	232	270		160
			OUT OF STATE		113	399	325	609	664		394
	END 4 LANE HIGHWAY										
I 90		51	ALL VEHICLES	11.910	691	999	1220	1475	1601		19068
			COMMERCIAL		123	210	238	213	248		2954
			OUT OF STATE		97	360	303	558	610		7265
	FAP 13 MONT 287 A										
I 90		51	ALL VEHICLES	5.275	545	1019	1232	1485	1595		8414
			COMMERCIAL		97	223	240	214	257		1356
			OUT OF STATE		77	338	306	561	734		3872
	BROADWATER COUNTY LINE										
I 90		43	ALL VEHICLES	4.544	568	1030	1214	1623	1683		7648
			COMMERCIAL		101	225	237	234	271		1231
			OUT OF STATE		80	341	301	613	774		3517
	FAP 8 MONT 287										

FAI NO 090

MONT. OR U.S ROUTE	SECTION DESCRIPTION	CO. NO.	TYPE OF TRAFFIC	SECTION LENGTH	AVERAGE 24 HOUR TRAFFIC 1941	1951	1961	1967	1968	1969	CURRENT VEHICLE MILES
	FAP 8 MONT 287										
I 90		43	ALL VEHICLES	.322	890	1700	1929	2478	2800		902
			COMMERCIAL		172	449	386	411	398		128
			OUT OF STATE		177	422	444	875	840		270
	GALLATIN COUNTY LINE										
I 90		06	ALL VEHICLES	2.210	915	1735	2022	2550	2800		6188
			COMMERCIAL		177	458	404	423	364		804
			OUT OF STATE		185	430	465	900	1232		2723
	THREE FORKS CITY LIMITS										
I 90		06	ALL VEHICLES	.362			2394				
			COMMERCIAL								
			OUT OF STATE								
	FAS 287 MAIN ST										
I 90		06	ALL VEHICLES	.463			4220				
			COMMERCIAL								
			OUT OF STATE								
	THREE FORKS CITY LIMITS										
I 90		06	ALL VEHICLES	.556	1102	1890	2361	2950	2980		1657
			COMMERCIAL		213	499	321	378	387		215
			OUT OF STATE		219	469	406	702	775		431
	FAP 2-OLD US 10										
I 90		06	ALL VEHICLES	5.082				2491	2591		13167
			COMMERCIAL					319	337		1713
			OUT OF STATE					593	674		3425
	LOGAN INTERCHANGE										
I 90		06	ALL VEHICLES	5.414				2633	2731		14786
			COMMERCIAL					337	355		1922
			OUT OF STATE					627	710		3844
	MANHATTAN INTERCHANGE										
I 90		06	ALL VEHICLES	9.599				2678	2850		27357
			COMMERCIAL					313	371		3561
			OUT OF STATE					616	741		7113
	BELGRADE INTCHG										
I 90		06	ALL VEHICLES	8.598				2913	2873		24702
			COMMERCIAL					341	373		3207
			OUT OF STATE					670	747		6423
	W BOZEMAN INTCHG										
I 90		06	ALL VEHICLES	.286				6545	6691		1914
			COMMERCIAL					766	669		191
			OUT OF STATE					1505	1003		287
	BOZEMAN CITY LIMITS										

FAI NO 090

MONT. OR U.S. ROUTE	SECTION DESCRIPTION	CO. NO.	TYPE OF TRAFFIC	SECTION LENGTH	AVERAGE 24 HOUR TRAFFIC 1941	1951	1961	1967	1968	1969	CURRENT VEHICLE MILES
	BOZEMAN CITY LIMITS										
I 90		06	ALL VEHICLES	.928				7798			
			COMMERCIAL								
			OUT OF STATE								
	FAP 50 MAIN ST										
I 90		06	ALL VEHICLES	.696			11957	14339			
			COMMERCIAL								
			OUT OF STATE								
	FAS 293 ROUSE AVE										
I 90		06	ALL VEHICLES	1.051			5454	6720			
			COMMERCIAL								
			OUT OF STATE								
	BOZEMAN CITY LIMITS										
I 90		06	ALL VEHICLES	3.705	845	1798	2679	3883	3608		13368
			COMMERCIAL		175	436	465	579	592		2193
			OUT OF STATE		136	549	565	750	722		2675
	BEAR CANYON ROAD										
I 90		06	ALL VEHICLES	3.318	771	1639	2443	2650	2756		9144
			COMMERCIAL		160	397	421	395	452		1500
			OUT OF STATE		124	501	520	530	716		2376
	TRAIL CREEK ROAD										
I 90		06	ALL VEHICLES	4.923	742	1578	2351	2455	2640		12997
			COMMERCIAL		154	382	409	366	433		2132
			OUT OF STATE		120	482	510	491	686		3377
	PARK COUNTY LINE										
I 90		49	ALL VEHICLES	9.302	836	1581	2360	2487	2731		25404
			COMMERCIAL		173	383	411	371	448		4167
			OUT OF STATE		135	483	515	497	710		6604
	LIVINGSTON INTERCHANGE W										
I 90		49	ALL VEHICLES	1.949				1940	1886		3676
			COMMERCIAL					289	309		602
			OUT OF STATE					388	543		1058
	US 89 INTERCHANGE										
I 90		49	ALL VEHICLES	4.936				1372	1616		7977
			COMMERCIAL					204	265		1308
			OUT OF STATE					274	465		2295
	LIVINGSTON INTERCHANGE E										
I 90		49	ALL VEHICLES	2.534	723	1823	2441	2830	3216		8149
			COMMERCIAL		128	490	425	422	527		1335
			OUT OF STATE		177	525	505	566	926		2346
	MISSION INTERCHANGE US 89										

FAI NO 090

MONT. OR U.S. ROUTE	SECTION DESCRIPTION	CO NO.	TYPE OF TRAFFIC	SECTION LENGTH	AVERAGE 24 HOUR TRAFFIC 1941	1951	1961	1967	1968	1969	CURRENT VEHICLE MILES
	MISSION INTERCHANGE US 89										
			ALL VEHICLES		431	1088	1701	2159	2411		6461
I 90		49	COMMERCIAL	2.680	77	293	380	345	429		1150
			OUT OF STATE		106	313	352	580	793		2125
	FAS 475										
			ALL VEHICLES		420	1059	1655	2107	2230		24361
I 90		49	COMMERCIAL	10.924	74	285	286	337	397		4337
			OUT OF STATE		103	305	343	567	734		8018
	SWEETGRASS COUNTY LINE										
			ALL VEHICLES		642	1071	1647	2166	2442		35248
I 90		40	COMMERCIAL	14.434	114	288	285	321	435		6279
			OUT OF STATE		157	309	341	583	803		11591
	BIG TIMBER CITY LIMITS										
			ALL VEHICLES				2185				
I 90		40	COMMERCIAL	.263							
			OUT OF STATE								
	FAS 298 MCLEOD ST										
			ALL VEHICLES				3179				
I 90		40	COMMERCIAL	.206							
			OUT OF STATE								
	FAP 45 FIRST AVE										
			ALL VEHICLES				1782				
I 90		40	COMMERCIAL	.418							
			OUT OF STATE								
	BIG TIMBER CITY LIMITS										
			ALL VEHICLES		624	1194	1630	2249	2390		21677
I 90		40	COMMERCIAL	9.070	138	280	282	328	464		4208
			OUT OF STATE		176	352	331	591	738		6694
	FAS 478										
			ALL VEHICLES		545	1044	1425	1810	1969		25520
I 90		40	COMMERCIAL	12.961	121	244	247	295	382		4951
			OUT OF STATE		154	308	289	529	608		7880
	STILLWATER CO LINE										
			ALL VEHICLES		579	1014	1201	1777	1864		1866
I 90		32	COMMERCIAL	1.001	127	237	207	290	362		362
			OUT OF STATE		164	306	244	519	576		577
	REED POINT INTERCHANGE										
			ALL VEHICLES		678	1187	1406	1898	1990		31510
I 90		32	COMMERCIAL	15.834	149	278	243	309	386		6112
			OUT OF STATE		192	358	285	554	615		9738
	FAS 306										

MONT OR U.S ROUTE	SECTION DESCRIPTION	CO NO.	TYPE OF TRAFFIC	SECTION LENGTH	AVERAGE 24 HOUR TRAFFIC 1941	1951	1961	1967	1968	1969	CURRENT VEHICLE MILES
	FAS 306										
I 90		32	ALL VEHICLES	.730	736	1484	1631	2302	2326		1698
			COMMERCIAL		163	357	282	375	451		329
			OUT OF STATE		210	422	331	672	719		525
	COLUMBUS CITY LIMITS										
I 90		32	ALL VEHICLES	.382			2753				
			COMMERCIAL								
			OUT OF STATE								
	FAS 307 PRATTEN ST										
I 90		32	ALL VEHICLES	.209			2530				
			COMMERCIAL								
			OUT OF STATE								
	JCT. SPUR FAP RTE 2										
I 90		32	ALL VEHICLES	.228				2583			
			COMMERCIAL								
			OUT OF STATE								
	COLUMBUS CITY LIMITS										
I 90		32	ALL VEHICLES	17.617	700	1571	1845	2351	2444		43056
			COMMERCIAL		168	378	319	376	474		8350
			OUT OF STATE		184	447	375	656	755		13301
	PARK CITY INTERCHANGE										
I 90		32	ALL VEHICLES	2.619				2217	2917		7640
			COMMERCIAL					355	566		1482
			OUT OF STATE					619	901		2360
	YELLOWSTONE COUNTY LINE										
I 90		03	ALL VEHICLES	3.773	1080	1890	2444	2217	2917		11006
			COMMERCIAL		260	455	423	355	566		2136
			OUT OF STATE		284	538	496	619	901		3399
	WEST LAUREL INTERCHANGE										
I 90		03	ALL VEHICLES	.479					2246		1076
			COMMERCIAL						436		209
			OUT OF STATE						694		332
	LAUREL CITY LIMITS										
I 90		03	ALL VEHICLES	.617					2246		1386
			COMMERCIAL						436		269
			OUT OF STATE						694		428
	JCT FAP RTE 4-LAUREL INT										
I 90		03	ALL VEHICLES	3.406				3823	4151		14138
			COMMERCIAL					486	527		1795
			OUT OF STATE					656	710		2418
	MOSS MAIN INTERCHANGE										

FAI NO 090

NON-INT US	NO	SECTION DESCRIPTION	CO NO	TYPE OF TRAFFIC	SECTION LENGTH	AVERAGE 24 HOUR TRAFFIC 1941	1951	1961	1967	1968	1969	CURRENT VEHICLE MILES
		MOSS MAIN INTERCHANGE										
				ALL VEHICLES		3640	4695	4197	6013	6496		55041
I	90		03	COMMERCIAL	8.473	552	929	658	766	825		6990
				OUT OF STATE		400	756	1020	1028	1111		9414
		WEST BILLINGS INTERCHANGE										
				ALL VEHICLES					2044	2320		450
I	90		03	COMMERCIAL	.194				339	295		57
				OUT OF STATE					592	397		77
		JUNCTION FAS 305										
				ALL VEHICLES					2044	2320		9132
I	90		03	COMMERCIAL	3.936				339	295		1161
				OUT OF STATE					592	397		1563
		FAP 53 27TH ST										
				ALL VEHICLES					2469	2864		7908
I	90		03	COMMERCIAL	2.761				410	364		1005
				OUT OF STATE					716	490		1353
		JCT I-94-LOCKWOOD FLATS										
				ALL VEHICLES		441	1018	1798	1891	2147		52999
I	90		03	COMMERCIAL	24.685	99	258	245	314	457		11281
				OUT OF STATE		131	324	424	548	650		16045
		BIG HORN COUNTY LINE										
				ALL VEHICLES		394	751	1289	1730	1891		42014
I	90		22	COMMERCIAL	22.218	88	190	178	287	403		8954
				OUT OF STATE		117	239	307	502	573		12731
		HARDIN CITY LIMITS										
				ALL VEHICLES				3517				
I	90		22	COMMERCIAL	.500							
				OUT OF STATE								
		FAP 48 MONT 47 CRWFRD AVE										
				ALL VEHICLES				4237				
I	90		22	COMMERCIAL	.509							
				OUT OF STATE								
		HARDIN CITY LIMITS										
				ALL VEHICLES		689	1480	2418	3627	3527		5869
I	90		22	COMMERCIAL	1.664	206	457	317	453	504		839
				OUT OF STATE		204	391	491	712	995		1656
		FAS 384										
				ALL VEHICLES		578	1227	1910	2549	2608		13238
I	90		22	COMMERCIAL	5.076	171	379	260	319	373		1893
				OUT OF STATE		168	324	390	571	735		3731
		DUNMORE INTERCHANGE										

FAI NO 090

MONT. OR U.S. ROUTE	SECTION DESCRIPTION	CO. NO.	TYPE OF TRAFFIC	SECTION LENGTH	AVERAGE 24 HOUR TRAFFIC 1941	1951	1961	1967	1968	1969	CURRENT VEHICLE MILES
	DUNMORE INTERCHANGE										
			ALL VEHICLES		545	1158	1802	2435	2436		14465
I 90		22	COMMERCIAL	5.938	161	357	245	304	348		2066
			OUT OF STATE		158	306	355	545	687		4079
	CROW AGENCY INTERCHANGE										
			ALL VEHICLES		568	1206	1877	2487	2446		4192
I 90		22	COMMERCIAL	1.714	168	372	255	311	350		600
			OUT OF STATE		165	319	364	557	690		1183
	US 212 INTERCHANGE										
			ALL VEHICLES		420	838	1178	1229	1339		25746
I 90		22	COMMERCIAL	19.228	124	261	148	183	221		4249
			OUT OF STATE		122	235	310	367	562		10806
	FAS 463										
			ALL VEHICLES		426	680	918	1152	1178		15991
I 90		22	COMMERCIAL	13.575	97	168	148	172	194		2634
			OUT OF STATE		124	262	291	344	494		6706
	FAS 418										
			ALL VEHICLES		351	560	756	1083	1063		9569
I 90		22	COMMERCIAL	9.002	80	183	119	168	183		1647
			OUT OF STATE		102	215	250	347	471		4240
	MONTANA - WYOMING LINE										

FAI NO 094

MON. OR U.S. ROUTE	SECTION DESCRIPTION	CO. NO.	TYPE OF TRAFFIC	SECTION LENGTH	AVERAGE 24 HOUR TRAFFIC 1941	1951	1961	1967	1968	1969	CURRENT VEHICLE MILES
	LOCKWOOD INTERCHANGE										
I 94		03	ALL VEHICLES	3.385				1395	2485		8412
			COMMERCIAL					193	345		1168
			OUT OF STATE					310	345		1168
	PINE HILL INTERCHANGE										
I 94		03	ALL VEHICLES	6.131				1395	2485		15236
			COMMERCIAL					193	345		2115
			OUT OF STATE					310	345		2115
	HUNTLEY INTCHG FAS522										
I 94		03	ALL VEHICLES	8.638	615	1450	1728	1784	1785		15419
			COMMERCIAL		165	384	270	244	248		2142
			OUT OF STATE		164	454	327	371	419		3619
	BALLANTINE INTERCHANGE										
I 94		03	ALL VEHICLES	8.414					1057		8894
			COMMERCIAL						147		1237
			OUT OF STATE						248		2087
	POMPEYS PILLAR INTCHG										
I 94		03	ALL VEHICLES	23.785	546	1196	1196	1432	1432		34060
			COMMERCIAL		146	253	191	212	229		5447
			OUT OF STATE		146	483	317	379	473		11250
	FAS 310										
I 94		03	ALL VEHICLES	2.373	499	1003	1094	1330	1433		3401
			COMMERCIAL		134	232	175	193	234		555
			OUT OF STATE		134	442	290	352	473		1122
	FAP 48-MONT 47										
I 94		03	ALL VEHICLES	2.232				1357	1468		3277
			COMMERCIAL					197	235		525
			OUT OF STATE					360	514		1147
	TREASURE COUNTY LINE										
I 94		33	ALL VEHICLES	.998				1357	1447		1444
			COMMERCIAL					197	210		210
			OUT OF STATE					360	483		482
	BIG HORN INTERCHANGE										
I 94		33	ALL VEHICLES	14.834				1361	1456		21598
			COMMERCIAL					196	233		3456
			OUT OF STATE					361	509		7551
	HYSHAM INTERCHANGE										
I 94		33	ALL VEHICLES	4.091				1321	1455		5952
			COMMERCIAL					190	261		1068
			OUT OF STATE					320	483		1976
	SHARPY INTERCHANGE										

FAI NO 094

MONT. OR U.S ROUTE	SECTION DESCRIPTION	CO NO.	TYPE OF TRAFFIC	SECTION LENGTH	AVERAGE 24 HOUR TRAFFIC 1941	1951	1961	1967	1968	1969	CURRENT VEHICLE MILES
	SHARPY INTERCHANGE										
I 94		33	ALL VEHICLES	6.272	475	895	1185	1309	1407		8825
			COMMERCIAL		127	216	206	188	253		1587
			OUT OF STATE		127	312	363	317	467		2929
	ROSEBUD COUNTY LINE										
I 94		29	ALL VEHICLES	9.334	582	1023	1122	1309	1407		13133
			COMMERCIAL		156	246	230	188	253		2362
			OUT OF STATE		156	356	344	317	467		4359
	COLSTRIP INTERCHANGE										
I 94		29	ALL VEHICLES	5.020				1479	1514		7600
			COMMERCIAL					213	192		964
			OUT OF STATE					525	451		2264
	JCT. FAP RTE. 2										
I 94		29	ALL VEHICLES	1.063				1589	1673		1778
			COMMERCIAL					229	251		267
			OUT OF STATE					354	502		534
	FORSYTH CITY LIMITS										
I 94		29	ALL VEHICLES	.225			1410				
			COMMERCIAL								
			OUT OF STATE								
	FAP 14 US 12										
I 94		29	ALL VEHICLES	1.560			1906				
			COMMERCIAL								
			OUT OF STATE								
	FORSYTH CITY LIMITS										
I 94		29	ALL VEHICLES	8.639	653	1161	1417	1573	1712		14790
			COMMERCIAL		174	257	224	223	257		2220
			OUT OF STATE		159	389	367	488	514		4440
	FAS 447										
I 94		29	ALL VEHICLES	.636	578	1028	1255	1458	1589		1011
			COMMERCIAL		154	228	198	207	238		151
			OUT OF STATE		140	345	325	452	476		303
	FAS 446										
I 94		29	ALL VEHICLES	15.913	566	1006	1228	1543	1577		25095
			COMMERCIAL		151	223	194	219	237		3771
			OUT OF STATE		137	337	318	478	473		7527
	CUSTER COUNTY LINE										
I 94		14	ALL VEHICLES	6.154	452	948	1245	1555	1580		9723
			COMMERCIAL		120	210	196	221	237		1458
			OUT OF STATE		110	354	323	482	474		2917
	MOON CREEK INTERCHANGE										

FAI NO 094

MONT. OR U.S. ROUTE	SECTION DESCRIPTION	CO NO.	TYPE OF TRAFFIC	SECTION LENGTH	AVERAGE 24 HOUR TRAFFIC 1941	1951	1961	1967	1968	1969	CURRENT VEHICLE MILES
	MOON CREEK INTERCHANGE										
I 94		14	ALL VEHICLES	2.510	472	990	1254	1580	1640		4116
			COMMERCIAL		125	219	198	224	246		617
			OUT OF STATE		114	370	326	489	492		1235
	RADAR BASE INTERCHANGE										
I 94		14	ALL VEHICLES	6.749	612	1282	1771	1766	1802		12162
			COMMERCIAL		162	284	280	251	270		1822
			OUT OF STATE		148	480	460	547	541		3651
	MILES CITY INTERCHANGE W										
I 94		14	ALL VEHICLES	2.773				1092	927		2571
			COMMERCIAL					188	139		385
			OUT OF STATE					375	351		973
	US 312 INTERCHANGE										
I 94		14	ALL VEHICLES	2.859				887	923		2639
			COMMERCIAL					153	138		395
			OUT OF STATE					330	350		1001
	MILES CITY INTERCHANGE E										
I 94		14	ALL VEHICLES	8.026				1216	1416		11365
			COMMERCIAL					180	212		1702
			OUT OF STATE					433	536		4302
	FAP 17 US 10										
I 94		14	ALL VEHICLES	13.319	589	947	1207	1305	1395		18580
			COMMERCIAL		120	220	136	198	201		2677
			OUT OF STATE		124	225	212	428	502		6686
	PRAIRIE COUNTY LINE										
I 94		45	ALL VEHICLES	12.924	521	875	1130	1447	1418		18326
			COMMERCIAL		107	203	128	220	204		2636
			OUT OF STATE		110	197	199	475	510		6591
	TERRY CITY LIMITS										
I 94		45	ALL VEHICLES	1.002			1624				
			COMMERCIAL								
			OUT OF STATE								
	TERRY CITY LIMITS										
I 94		45	ALL VEHICLES	.006	654	1291	1388	1754	1867		11
			COMMERCIAL		133	426	189	270	288		2
			OUT OF STATE		137	383	291	430	491		3
	FAS 253										
I 94		45	ALL VEHICLES	8.650	499	935	1082	1352	1479		12793
			COMMERCIAL		102	264	154	216	235		2033
			OUT OF STATE		104	343	272	353	348		3010
	FAS 340										

FAI NO 094

MONT. OR U.S. ROUTE	SECTION DESCRIPTION	CO. NO.	TYPE OF TRAFFIC	SECTION LENGTH	AVERAGE 24 HOUR TRAFFIC 1941	1951	1961	1967	1968	1969	CURRENT VEHICLE MILES
	FAS 340										
			ALL VEHICLES		423	792	917	1321	1296		7720
I 94		45	COMMERCIAL	5.957	87	224	130	211	206		1227
			OUT OF STATE		89	291	230	345	305		1817
	DAWSON COUNTY LINE										
			ALL VEHICLES		479	965	195	1461	1543		32355
I 94		16	COMMERCIAL	20.969	98	273	148	234	245		5137
			OUT OF STATE		100	354	265	381	362		7591
	FAP 15 MONT 20S										
			ALL VEHICLES		1075	2152	5170	6427	6820		4638
I 94		16	COMMERCIAL	.680	233	719	507	643	771		524
			OUT OF STATE		285	519	553	643	791		538
	FAP 20 MONT 16										
			ALL VEHICLES		1544	2975	5817	7975	8175		425
I 94		16	COMMERCIAL	.052	402	994	477	758	703		37
			OUT OF STATE		409	714	646	734	703		37
	GLENDIVE CITY LIMITS										
			ALL VEHICLES				4955				
I 94		16	COMMERCIAL	1.053							
			OUT OF STATE								
	FAS 335 MERRILL AVENUE										
			ALL VEHICLES				6848				
I 94		16	COMMERCIAL	2.217							
			OUT OF STATE								
	GLENDIVE CITY LIMITS										
			ALL VEHICLES		343	837	1129	1402	1485		27900
I 94		16	COMMERCIAL	18.788	90	279	208	266	276		5185
			OUT OF STATE		91	201	479	583	772		14504
	WIBAUX COUNTY LINE										
			ALL VEHICLES		326	805	1157	1321	1421		9424
I 94		52	COMMERCIAL	6.632	85	269	213	251	264		1751
			OUT OF STATE		87	193	491	550	738		4894
	WIBAUX CITY LIMITS										
			ALL VEHICLES					1394	1470		453
I 94		52	COMMERCIAL	.308				265	273		84
			OUT OF STATE					580	764		235
	WIBAUX INTERCHANGE W										
			ALL VEHICLES					751	803		288
I 94		52	COMMERCIAL	.359				143	149		53
			OUT OF STATE					312	418		150
	WIBAUX CITY LIMITS										

FAI NO 094

MONT. OR U.S. ROUTE	SECTION DESCRIPTION	CO. NO.	TYPE OF TRAFFIC	SECTION LENGTH	AVERAGE 24 HOUR TRAFFIC 1941	1951	1961	1967	1968	1969	CURRENT VEHICLE MILES
	WIBAUX CITY LIMITS										
I 94		52	ALL VEHICLES	.261				751	803		210
			COMMERCIAL					143	149		39
			OUT OF STATE					312	418		109
	WIBAUX INTERCHANGE E										
I 94		52	ALL VEHICLES	7.714	322	880	1127	1384	1605		12381
			COMMERCIAL		84	294	211	266	299		2306
			OUT OF STATE		85	211	474	574	834		6433
	MONT - N DAKOTA LINE										

FAP NO 1

MONT. OR U.S ROUTE	SECTION DESCRIPTION	CO. NO.	TYPE OF TRAFFIC	SECTION LENGTH	AVERAGE 24 HOUR TRAFFIC 1941	1951	1961	1967	1968	1969	CURRENT VEHICLE MILES
	MONTANA IDAHO LINE										
			ALL VEHICLES		139	379	760	659	720		2705
US 2		56	COMMERCIAL	3.757	35	113	100	74	102		383
			OUT OF STATE		15	102	209	151	158		594
	FAS 508										
			ALL VEHICLES		151	414	830	904	884		8997
US 2		56	COMMERCIAL	10.178	39	123	110	101	124		1262
			OUT OF STATE		16	112	228	207	194		1975
	TROY CITY LIMITS										
			ALL VEHICLES				1973				
US 2		56	COMMERCIAL	1.326							
			OUT OF STATE								
	TROY CITY LIMITS										
			ALL VEHICLES		302	597	1356	1658	1656		2741
US 2		56	COMMERCIAL	1.655	77	177	179	186	233		386
			OUT OF STATE		32	161	373	380	364		602
	FAS 202										
			ALL VEHICLES		265	587	1256	1872	1890		28238
US 2		56	COMMERCIAL	14.941	68	168	162	204	266		3974
			OUT OF STATE		28	178	386	498	472		7052
	LIBBY CITY LIMITS										
			ALL VEHICLES				3584				
US 2		56	COMMERCIAL	.485							
			OUT OF STATE								
	FAP 33 CALIFORNIA AVE										
			ALL VEHICLES				3988				
US 2		56	COMMERCIAL	.742							
			OUT OF STATE								
	LIBBY CITY LIMITS										
			ALL VEHICLES		574	1499	2886	3232	3980		10571
US 2		56	COMMERCIAL	2.656	137	434	522	352	489		1299
			OUT OF STATE		64	453	519	860	915		2430
	FAS 482										
			ALL VEHICLES		138	360	694	836	891		22225
US 2		56	COMMERCIAL	24.944	33	104	90	91	131		3268
			OUT OF STATE		15	109	212	222	214		5338
	MANICKE JUNCTION										
			ALL VEHICLES		157	311	619	705	713		14046
US 2		56	COMMERCIAL	19.700	38	89	111	78	105		2069
			OUT OF STATE		18	94	190	188	171		3369
	FLATHEAD COUNTY LINE										

FAP NO 1

MONT. OR U.S. ROUTE	SECTION DESCRIPTION	CO. NO.	TYPE OF TRAFFIC	SECTION LENGTH	AVERAGE 24 HOUR TRAFFIC 1941	1951	1961	1967	968	1969	CURRENT VEHICLE MILES
	FLATHEAD COUNTY LINE		ALL VEHICLES		165	325	620	799	801		16100
US 2		07	COMMERCIAL	20.100	40	93	112	88	118		2372
			OUT OF STATE		18	99	190	183	192		3859
	MARION JUNCTION		ALL VEHICLES		312	708	943	1178	1307		25747
US 2		07	COMMERCIAL	19.699	74	212	170	130	192		3782
			OUT OF STATE		35	189	171	177	213		4196
	FAS 424 & 503		ALL VEHICLES		1121	2542	3384	4523	4887		1036
US 2		07	COMMERCIAL	.212	265	761	467	443	508		108
			OUT OF STATE		126	677	294	344	254		54
	KALISPELL CITY LIMITS		ALL VEHICLES				3598				
US 2		07	COMMERCIAL	.505							
			OUT OF STATE								
	FAP 5 MAIN ST		ALL VEHICLES				6524				
US 2		07	COMMERCIAL	.641							
			OUT OF STATE								
	KALISPELL CITY LIMITS		ALL VEHICLES		916	5174	6879	10543	10867		8878
US 2		07	COMMERCIAL	.817	239	1256	1417	1033	1087		888
			OUT OF STATE		170	861	770	801	869		710
	FAS 317		ALL VEHICLES		901	5092	6769	10247	10633		5901
US 2		07	COMMERCIAL	.555	235	1236	1394	1004	1063		590
			OUT OF STATE		167	848	758	779	851		472
	FAS 206		ALL VEHICLES		635	2697	2076	2347	2373		12850
US 2		07	COMMERCIAL	5.415	166	655	233	282	284		1538
			OUT OF STATE		118	449	428	514	522		2827
	FAP 52 MONT 35		ALL VEHICLES		461	1311	1580	1844	1953		19639
US 2		07	COMMERCIAL	10.056	120	318	177	214	225		2263
			OUT OF STATE		86	218	325	520	430		4324
	FAP 38 MONT 40		ALL VEHICLES		449	1563	1560	2092	2160		32130
US 2		07	COMMERCIAL	14.875	96	359	214	176	235		3496
			OUT OF STATE		97	210	287	456	296		4403
	WEST GLACIER SPUR										

FAP NO 1

MONT. OR U.S ROUTE	SECTION DESCRIPTION	CO. NO.	TYPE OF TRAFFIC	SECTION LENGTH	AVERAGE 24 HOUR TRAFFIC 1941	1951	1961	1967	1968	1969	CURRENT VEHICLE MILES
	WEST GLACIER SPUR										
US 2		07	ALL VEHICLES	27.141	189	334	532	535	606		16447
			COMMERCIAL		41	79	73	62	73		1981
			OUT OF STATE		42	98	98	98	132		3583
	GLACIER PARK BDRY										
US 2		07	ALL VEHICLES	16.590	163	289	498	502	567		9407
			COMMERCIAL		35	68	68	58	69		1145
			OUT OF STATE		36	85	92	92	124		2057
	GLACIER COUNTY LINE										
US 2		38	ALL VEHICLES	11.300	183	388	604	690	730		8249
			COMMERCIAL		39	91	83	79	88		994
			OUT OF STATE		40	114	111	126	159		1797
	EAST GLACIER SPUR										
US 2		38	ALL VEHICLES	11.221	227	539	716	885	955		10716
			COMMERCIAL		33	127	117	102	116		1302
			OUT OF STATE		14	158	152	162	208		2334
	PTW TO BROWNING										
US 2		38	NONEXISTENT	1.290							
			NONEXISTENT								
			NONEXISTENT								
	FAP 3 US 89										
US 2		38	ALL VEHICLES	2.266	625	1063	1747	1581	1583		3587
			COMMERCIAL		90	250	285	182	192		435
			OUT OF STATE		39	311	370	289	345		782
	FAP 3 US 89										
US 2		38	ALL VEHICLES	11.405	441	725	925	918	1001		11416
			COMMERCIAL		72	191	169	132	152		1734
			OUT OF STATE		24	189	172	130	150		1711
	FAS 444										
US 2		38	ALL VEHICLES	17.884	433	711	908	876	977		17473
			COMMERCIAL		71	187	166	126	149		2665
			OUT OF STATE		24	185	169	124	147		2629
	FAS 358										
US 2		38	ALL VEHICLES	1.449	902	1483	1893	2301	2354		3411
			COMMERCIAL		148	390	346	331	306		443
			OUT OF STATE		49	386	352	324	306		443
	CUT BANK CITY LIMITS										
US 2		38	ALL VEHICLES	.334			2940				
			COMMERCIAL								
			OUT OF STATE								
	FAS 213 CENTRAL AVE										

FAP NO 1

MONT. OR U.S. ROUTE	SECTION DESCRIPTION	CO NO.	TYPE OF TRAFFIC	SECTION LENGTH	AVERAGE 24 HOUR TRAFFIC 1941	1951	1961	1967	1968	1969	CURRENT VEHICLE MILES
	FAS 213 CENTRAL AVE										
US 2		38	ALL VEHICLES	.704			4608				
			COMMERCIAL								
			OUT OF STATE								
	CUT BANK CITY LIMITS										
US 2		38	ALL VEHICLES	2.438	1315	1710	1697	1847	1799		4386
			COMMERCIAL		425	564	322	223	273		666
			OUT OF STATE		73	274	236	199	270		658
	FAS 389										
US 2		38	ALL VEHICLES	4.562	767	1034	1054	1147	1299		5926
			COMMERCIAL		248	358	195	136	196		894
			OUT OF STATE		43	176	156	130	268		1223
	TOOLE COUNTY LINE										
US 2		21	ALL VEHICLES	15.193	552	880	1037	959	971		14752
			COMMERCIAL		178	305	192	145	148		2249
			OUT OF STATE		32	150	153	112	146		2218
	I-15 WEST SHELBY INTERCH										
US 2		21	ALL VEHICLES	.791	1178	1790	1948	2300	2427		1920
			COMMERCIAL		382	497	382	347	311		246
			OUT OF STATE		66	388	288	269	340		269
	SHELBY CITY LIMITS										
US 2		21	ALL VEHICLES	.209			2951				
			COMMERCIAL								
			OUT OF STATE								
	FAP 21 FORMER JCT										
US 2		21	ALL VEHICLES	.673			3030				
			COMMERCIAL								
			OUT OF STATE								
	SHELBY CITY LIMITS										
US 2		21	ALL VEHICLES	4.807	346	933	1154	1200	1279		6148
			COMMERCIAL		111	290	248	181	174		836
			OUT OF STATE		41	162	163	174	178		856
	FAS 417										
US 2		21	ALL VEHICLES	18.494	244	657	812	799	870		16090
			COMMERCIAL		78	204	175	121	118		2182
			OUT OF STATE		29	114	114	116	121		2238
	FAS 343										
US 2		21	ALL VEHICLES	3.637	222	598	740	735	826		3004
			COMMERCIAL		71	186	159	100	112		407
			OUT OF STATE		27	104	104	107	115		418
	LIBERTY COUNTY LINE										

FAP NO 1

MONT. OR U.S ROUTE	SECTION DESCRIPTION	CO NO.	TYPE OF TRAFFIC	SECTION LENGTH	AVERAGE 24 HOUR TRAFFIC 1941	1951	1961	1967	1968	1969	CURRENT VEHICLE MILES
	LIBERTY COUNTY LINE		ALL VEHICLES		279	528	833	763	843		10768
US 2		48	COMMERCIAL	12.773	90	164	179	104	115		1469
			OUT OF STATE		33	92	117	111	117		1494
	FAS 409		ALL VEHICLES		296	655	962	858	925		1809
US 2		48	COMMERCIAL	1.956	96	203	207	117	126		246
			OUT OF STATE		35	114	136	124	129		252
	CHESTER CITY LIMITS		ALL VEHICLES								
US 2		48	COMMERCIAL	.859							
			OUT OF STATE								
	CHESTER CITY LIMITS		ALL VEHICLES		311	500	895	879	909		8395
US 2		48	COMMERCIAL	9.235	97	155	196	116	124		1145
			OUT OF STATE		36	87	165	127	126		1164
	FAS 224		ALL VEHICLES		320	501	880	891	895		684
US 2		48	COMMERCIAL	.764	101	156	193	130	122		93
			OUT OF STATE		31	87	162	151	124		95
	HILL COUNTY LINE		ALL VEHICLES		350	592	921	906	893		7997
US 2		12	COMMERCIAL	8.955	110	183	202	132	121		1084
			OUT OF STATE		33	103	169	154	124		1110
	FAS 432		ALL VEHICLES		382	646	1005	973	1025		336
US 2		12	COMMERCIAL	.328	120	200	220	142	139		46
			OUT OF STATE		36	112	185	165	142		47
	FAS 231		ALL VEHICLES		395	647	940	979	1085		6307
US 2		12	COMMERCIAL	5.813	102	175	206	119	148		860
			OUT OF STATE		54	121	172	173	151		878
	HINGHAM CITY LIMITS		ALL VEHICLES								
US 2		12	COMMERCIAL	.501							
			OUT OF STATE								
	HINGHAM CITY LIMITS		ALL VEHICLES		410	672	976	936	984		5246
US 2		12	COMMERCIAL	5.331	106	181	214	114	134		714
			OUT OF STATE		56	125	179	166	137		730
	FAS 448 AND 449										

FAP NO 1

MONT. OR U.S. ROUTE	SECTION DESCRIPTION	CO. NO.	TYPE OF TRAFFIC	SECTION LENGTH	AVERAGE 24 HOUR TRAFFIC 1941	1951	1961	1967	1968	1969	CURRENT VEHICLE MILES
	FAS 448 AND 449										
			ALL VEHICLES		370	606	880	981	1034		10346
US 2		12	COMMERCIAL	10.006	96	163	193	120	[illegible]		1411
			OUT OF STATE		50	113	161	174	144		1441
	FAS 450										
			ALL VEHICLES		477	782	1136	1365	1389		21661
US 2		12	COMMERCIAL	15.595	123	211	152	167	190		2963
			OUT OF STATE		65	146	158	242	193		3010
	FAP 10 US 87										
			ALL VEHICLES		668	916	2642	3462	3887		9099
US 2		12	COMMERCIAL	2.341	209	247	359	308	311		728
			OUT OF STATE		64	171	351	412	428		1002
	HAVRE CITY LIMITS										
			ALL VEHICLES				7873				
US 2		12	COMMERCIAL	.978							
			OUT OF STATE								
	FAS 234 THIRD AVE										
			ALL VEHICLES				11087				
US 2		12	COMMERCIAL	.132							
			OUT OF STATE								
	HAVRE CITY LIMITS										
			ALL VEHICLES					8996	9933		129
US 2		12	COMMERCIAL	.013				719	794		10
			OUT OF STATE					990	1093		14
	FAS 232										
			ALL VEHICLES					6222	6737		2964
US 2		12	COMMERCIAL	.440				498	539		237
			OUT OF STATE					684	741		326
	FAS 452										
			ALL VEHICLES		675	1351	2089	2057	2200		17492
US 2		12	COMMERCIAL	7.951	143	328	284	183	275		2187
			OUT OF STATE		78	275	278	245	306		2433
	BLAINE COUNTY LINE										
			ALL VEHICLES		655	1179	1712	1785	1758		22093
US 2		24	COMMERCIAL	12.567	140	282	312	243	220		2765
			OUT OF STATE		75	237	282	230	244		3066
	CHINOOK CITY LIMITS										
			ALL VEHICLES				1917				
US 2		24	COMMERCIAL	.040							
			OUT OF STATE								
	FAS 240 MONTANA ST										

FAP NO 1

MONT		SECTION			SECTI						
US	2	FAS 240 MONTANA ST	24	ALL VEHICLES	.462			2925			
				COMMERCIAL							
				OUT OF STATE							
US	2	CHINOOK CITY LIMITS	24	ALL VEHICLES	.514	825	1539	1780	1982	1942	998
				COMMERCIAL		175	460	324	270	243	125
				OUT OF STATE		94	283	294	256	326	168
US	2	FAS 325	24	ALL VEHICLES	7.999	624	1152	1386	1659	1643	13142
				COMMERCIAL		132	329	256	234	251	2008
				OUT OF STATE		71	226	238	224	296	2368
US	2	FAS 436	24	ALL VEHICLES	11.654	567	1047	1259	1454	1526	17784
				COMMERCIAL		120	299	233	205	233	2715
				OUT OF STATE		64	206	217	196	275	3205
US	2	FAS 523	24	ALL VEHICLES	.446					1101	491
				COMMERCIAL						168	75
				OUT OF STATE						198	88
US	2	HARLEM CITY LIMITS	24	ALL VEHICLES	.063					1101	69
				COMMERCIAL						168	11
				OUT OF STATE						198	12
US	2	HARLEM CITY LIMITS	24	ALL VEHICLES	1.004					1281	1286
				COMMERCIAL						196	197
				OUT OF STATE						231	232
US	2	FAS 523	24	ALL VEHICLES	2.801					1281	3588
				COMMERCIAL						196	549
				OUT OF STATE						231	647
US	2	FAS 376	24	ALL VEHICLES	16.927	366	584	828	834	868	14693
				COMMERCIAL		113	136	117	108	138	2336
				OUT OF STATE		48	199	222	239	197	3335
US	2	PHILLIPS COUNTY LINE	11	ALL VEHICLES	7.416	390	583	833	950	999	7409
				COMMERCIAL		121	136	117	124	159	1179
				OUT OF STATE		52	199	223	209	227	1683
		DODSON CITY LIMITS									

FAP NO 1

MONTANA US HIGHWAY	SECTION DESCRIPTION	CO NO.	TYPE OF TRAFFIC	SECTION LENGTH	AVERAGE 24 HOUR TRAFFIC 1941	1951	1961	1967	1968	1969	CURRENT VEHICLE MILES
	DODSON CITY LIMITS										
US 2		11	ALL VEHICLES	.261			893				
			COMMERCIAL								
			OUT OF STATE								
	FAS 204										
US 2		11	ALL VEHICLES	.524			1062				
			COMMERCIAL								
			OUT OF STATE								
	DODSON CITY LIMITS										
US 2		11	ALL VEHICLES	7.832	407	684	929	1026	1175		9203
			COMMERCIAL		126	215	131	163	152		1190
			OUT OF STATE		54	142	249	226	275		2154
	FAS 363										
US 2		11	ALL VEHICLES	9.164	410	864	1035	1032	1187		10878
			COMMERCIAL		127	272	211	164	153		1402
			OUT OF STATE		54	179	217	227	278		2548
	FAS 242										
US 2		11	ALL VEHICLES	.115	1165	1585	1748	1629	1878		216
			COMMERCIAL		361	550	309	204	199		23
			OUT OF STATE		154	268	255	363	311		36
	MALTA CITY LIMITS										
US 2		11	ALL VEHICLES	.081			1854				
			COMMERCIAL								
			OUT OF STATE								
	FAP 16 CENTRAL AVE										
US 2		11	ALL VEHICLES	.593			1404				
			COMMERCIAL								
			OUT OF STATE								
	MALTA CITY LIMITS										
US 2		11	ALL VEHICLES	16.628	352	696	909	913	922		15331
			COMMERCIAL		102	145	87	144	171		2843
			OUT OF STATE		36	298	260	299	203		3375
	FAS 243										
US 2		11	ALL VEHICLES	9.982	352	696	909	913	861		8595
			COMMERCIAL		102	145	87	144	159		1587
			OUT OF STATE		36	298	260	299	189		1887
	SACO CITY LIMITS										
US 2		11	ALL VEHICLES	.349			1048				
			COMMERCIAL								
			OUT OF STATE								
	FAS 243										

FAP NO 1

MONT. OR U.S ROUTE	SECTION DESCRIPTION	CO. NO.	TYPE OF TRAFFIC	SECTION LENGTH	AVERAGE 24 HOUR TRAFFIC 1941	1951	1961	1967	1968	1969	CURRENT VEHICLE MILES
	FAS 243										
US 2		11	ALL VEHICLES	.575			1191				
			COMMERCIAL								
			OUT OF STATE								
	SACO CITY LIMITS										
US 2		11	ALL VEHICLES	1.515	500	719	898	1033	1002		1518
			COMMERCIAL		144	183	160	160	185		280
			OUT OF STATE		51	290	257	337	220		333
	VALLEY COUNTY LINE										
US 2		20	ALL VEHICLES	11.500	398	707	912	992	1045		12018
			COMMERCIAL		115	180	162	187	193		2220
			OUT OF STATE		40	286	261	323	230		2645
	TOWN OF HINSDALE										
US 2		20	ALL VEHICLES	28.382	510	906	1169	1105	1060		30085
			COMMERCIAL		147	231	208	209	193		5478
			OUT OF STATE		52	366	334	360	241		6840
	GLASGOW CITY LIMITS										
US 2		20	ALL VEHICLES	.405			7365				
			COMMERCIAL								
			OUT OF STATE								
	FAP 42 SIXTH ST										
US 2		20	ALL VEHICLES	.796			7061				
			COMMERCIAL								
			OUT OF STATE								
	GLASGOW CITY LIMITS										
US 2		20	ALL VEHICLES	1.387	875	1139	3039	2989	3085		4279
			COMMERCIAL		315	343	313	266	349		484
			OUT OF STATE		87	257	611	500	318		441
	FAS 247										
US 2		20	ALL VEHICLES	11.466	475	814	1275	1145	1257		14413
			COMMERCIAL		123	211	157	159	151		1731
			OUT OF STATE		46	220	230	184	162		1857
	NASHUA CITY LIMITS										
US 2		20	ALL VEHICLES	.715			1303				
			COMMERCIAL								
			OUT OF STATE								
	FAS 249 SARGENT ST										
US 2		20	ALL VEHICLES	.164			1476				
			COMMERCIAL								
			OUT OF STATE								
	NASHUA CITY LIMITS										

FAP NO 1

MONT. OR U.S. ROUTE	SECTION DESCRIPTION	CO. NO	TYPE OF TRAFFIC	SECTION LENGTH	AVERAGE 24 HOUR TRAFFIC 1941	1951	1961	1967	1968	1969	CURRENT VEHICLE MILES
	NASHUA CITY LIMITS										
			ALL VEHICLES		479	810	1033	1117	1265		1791
US 2		20	COMMERCIAL	1.416	124	210	153	150	182		258
			OUT OF STATE		46	219	288	230	240		340
	FAS 438										
			ALL VEHICLES		464	784	1001	988	1094		25720
US 2		20	COMMERCIAL	23.510	120	204	148	132	158		3715
			OUT OF STATE		45	213	279	200	208		4890
	ROOSEVELT CO LINE										
			ALL VEHICLES		451	772	1279	1210	1193		9848
US 2		17	COMMERCIAL	8.255	117	200	189	161	172		1420
			OUT OF STATE		44	209	359	210	231		1907
	FAS 250										
			ALL VEHICLES		632	1082	1793	1635	1512		1592
US 2		17	COMMERCIAL	1.053	164	280	265	214	218		230
			OUT OF STATE		62	292	504	350	293		309
	WOLF POINT CITY LIMITS										
			ALL VEHICLES				1811				
US 2		17	COMMERCIAL	.218							
			OUT OF STATE								
	FAP 25 FOURTH AVE										
			ALL VEHICLES				2377				
US 2		17	COMMERCIAL	.358							
			OUT OF STATE								
	WOLF POINT CITY LIMITS										
			ALL VEHICLES		493	894	1327	1652	1544		9650
US 2		17	COMMERCIAL	6.250	138	254	162	216	205		1281
			OUT OF STATE		71	323	256	300	233		1456
	FAP 32 MONT 13										
			ALL VEHICLES		394	697	1065	1097	1152		16504
US 2		17	COMMERCIAL	14.326	103	198	146	144	137		1963
			OUT OF STATE		68	252	233	220	195		2794
	POPLAR CITY LIMITS										
			ALL VEHICLES				2586				
US 2		17	COMMERCIAL	.375							
			OUT OF STATE								
	POPLAR CITY LIMITS										
			ALL VEHICLES		418	913	1567	1607	1619		202
US 2		17	COMMERCIAL	.125	109	260	285	268	193		24
			OUT OF STATE		73	330	295	242	274		34
	FAS 514										

FAP NO 1

MONT. OR U.S. ROUTE	SECTION DESCRIPTION	CO NO.	TYPE OF TRAFFIC	SECTION LENGTH	AVERAGE 24 HOUR TRAFFIC 1941	1951	1961	1967	1968	1969	CURRENT VEHICLE MILES
	FAS 514										
			ALL VEHICLES		390	851	1461	1379	1427		7315
US 2		17	COMMERCIAL	5.126	102	242	266	230	203		1041
			OUT OF STATE		68	307	275	206	278		1425
	FAS 251										
			ALL VEHICLES		388	731	1071	990	1091		2173
US 2		17	COMMERCIAL	1.992	101	198	160	162	148		295
			OUT OF STATE		67	287	240	190	241		480
	FAS 480										
			ALL VEHICLES		387	727	1066	1022	1096		7075
US 2		17	COMMERCIAL	6.455	101	197	159	168	149		962
			OUT OF STATE		67	286	239	200	242		1562
	FAS 404										
			ALL VEHICLES		494	898	1140	1055	1100		17
US 2		17	COMMERCIAL	.015	129	243	170	173	150		2
			OUT OF STATE		86	352	255	205	243		4
	BROCKTON CITY LIMITS										
			ALL VEHICLES				1250				
US 2		17	COMMERCIAL	.529							
			OUT OF STATE								
	BROCKTON CITY LIMITS										
			ALL VEHICLES		317	576	731	702	746		13480
US 2		17	COMMERCIAL	18.070	83	156	109	115	101		1825
			OUT OF STATE		55	226	164	190	165		2982
	CULBERTSON CITY LIMITS										
			ALL VEHICLES				1089				
US 2		17	COMMERCIAL	.305							
			OUT OF STATE								
	FAP 22 CLARK ST										
			ALL VEHICLES				1960				
US 2		17	COMMERCIAL	.069							
			OUT OF STATE								
	FAP 22 CHARLES ST										
			ALL VEHICLES				1613				
US 2		17	COMMERCIAL	.389							
			OUT OF STATE								
	CULBERTSON CITY LIMITS										
			ALL VEHICLES		358	733	842	753	831		10340
US 2		17	COMMERCIAL	12.443	118	188	155	113	138		1717
			OUT OF STATE		68	287	260	212	253		3148
	FAS 496										

FAP NO 1

MONT. OR U.S. ROUTE	SECTION DESCRIPTION	CO NO.	TYPE OF TRAFFIC	SECTION LENGTH	AVERAGE 24 HOUR TRAFFIC 1941	1951	1961	1967	1968	1969	CURRENT VEHICLE MILES
	FAS 496										
US 2		17	ALL VEHICLES	1.463	319	653	750	750	800		1170
			COMMERCIAL		105	167	138	113	133		195
			OUT OF STATE		61	256	232	212	243		356
	FAS 327										
US 2		17	ALL VEHICLES	.348	310	635	729	735	716		249
			COMMERCIAL		102	162	134	110	119		41
			OUT OF STATE		59	249	243	207	218		76
	FAS 405										
US 2		17	ALL VEHICLES	7.898	313	671	729	721	690		5450
			COMMERCIAL		103	172	134	108	100		790
			OUT OF STATE		59	262	243	226	235		1856
	MONT NORTH DAKOTA LINE										
	WEST GLACIER SPUR										
	FAP 1 NEAR WEST GLACIER										
US 2		07	ALL VEHICLES	.310	350	525	800	1000	1090		338
			COMMERCIAL		52	77	41	67	73		23
			OUT OF STATE		76	100	392	462	504		156
	GLACIER PARK BOUNDARY										
	EAST GLACIER SPUR										
	FAP 1 NEAR EAST GLACIER										
MONT 49		38	ALL VEHICLES	11.850	75	155	228	262	322		3816
			COMMERCIAL		16	37	16	11	13		154
			OUT OF STATE		16	45	120	178	210		2489
	FAP 3 NEAR KIOWA										

FAP NO 2

MONT. OR U.S. ROUTE	SECTION DESCRIPTION	CO. NO.	TYPE OF TRAFFIC	SECTION LENGTH	AVERAGE 24 HOUR TRAFFIC 1941	1951	1961	1967	1968	1969	CURRENT VEHICLE MILES
	JCT FAP RTE 5										
US 10		04	ALL VEHICLES COMMERCIAL OUT OF STATE	5.820				2734 492 306	3209 578 359		18676 3364 2089
	JCT FAS 430 URBAN AREA										
US 10		04	ALL VEHICLES COMMERCIAL OUT OF STATE	1.210				6019 1083 674	6870 1237 769		8313 1497 930
	MISSOULA CITY LIMITS										
US 10		04	ALL VEHICLES COMMERCIAL OUT OF STATE	.360			7900	10600			
	JCT FAS 263										
US 10		04	ALL VEHICLES COMMERCIAL OUT OF STATE	.237		8110		13784			
	JCT FAS 390										
US 10		04	ALL VEHICLES COMMERCIAL OUT OF STATE	1.025			9705	14145			
	JCT ORANGE ST SPUR										
US 10		04	ALL VEHICLES COMMERCIAL OUT OF STATE	.223			10414	15670			
	JCT FAP RTE 7										
US 10		04	ALL VEHICLES COMMERCIAL OUT OF STATE	.367			9537	10936			
	JCT MADISON ST SPUR										
US 10		04	ALL VEHICLES COMMERCIAL OUT OF STATE	.216			9036	10551			
	JCT FAS RTE 267										
US 10		04	ALL VEHICLES COMMERCIAL OUT OF STATE	.357			6233	10161			
	MISSOULA CITY LIMITS										
US 10		04	ALL VEHICLES COMMERCIAL OUT OF STATE	1.361				2704 486 303	3104 559 348		4225 761 474
	JCT I-90 E MSLA INTERCH										

FAP NO 2

MONT. OR U.S. ROUTE	SECTION DESCRIPTION	CO. NO.	TYPE OF TRAFFIC	SECTION LENGTH	AVERAGE 24 HOUR TRAFFIC 1941	1951	1961	1967	1968	1969	CURRENT VEHICLE MILES
	JCT I-90 E MSLA INTERCH										
US 10		04	ALL VEHICLES COMMERCIAL OUT OF STATE	1.431				1295 233 145	1500 270 168		2147 386 240
	JCT FAS 533										
US 10		04	ALL VEHICLES COMMERCIAL OUT OF STATE	2.413				1236 222 138	1070 193 120		2582 466 290
	JCT I-90 CONNECTION										
US 10		04	ALL VEHICLES COMMERCIAL OUT OF STATE	.782				3136 831 304	3430 617 384		2682 482 300
	FAP 24 MONT 20										
US 10		04	ALL VEHICLES COMMERCIAL OUT OF STATE	3.345				790 142 88	1292 233 144		4322 779 482
	I-90-TURAH INTERCHANGE										
	BEGIN FAP 2 DRUMMOND										
	I-90 WEST DRUMMOND INTERC										
US 10		46	ALL VEHICLES COMMERCIAL OUT OF STATE	.038				960			
	JCT FAP RTE 19										
US 10		46	ALL VEHICLES COMMERCIAL OUT OF STATE	.988				1769			
	DRUMMOND CITY LIMITS										
US 10		46	ALL VEHICLES COMMERCIAL OUT OF STATE	.026				1057 144 191	905 163 101		24 4 3
	I-90 EAST DRUMMOND INTER										
	**BEGIN FAP 2 DEER LODGE*										
	DEER LODGE INTERCHANGE N										
US 10		28	ALL VEHICLES COMMERCIAL OUT OF STATE	.881			1187 252 340	1570 207 207	1530 202 202		1348 178 178
	DEER LODGE CITY LIMITS										

FAP NO 2

MONT. OR U.S. ROUTE	SECTION DESCRIPTION	CO NO.	TYPE OF TRAFFIC	SECTION LENGTH	AVERAGE 24 HOUR TRAFFIC 1941	1951	1961	1967	1968	1969	CURRENT VEHICLE MILES
	DEER LODGE CITY LIMITS										
US 10		28	ALL VEHICLES COMMERCIAL OUT OF STATE	1.064			3424				
	DEER LODGE CITY LIMITS										
US 10		28	ALL VEHICLES COMMERCIAL OUT OF STATE	1.065			1270 270 340	1571 207 207	1656 219 219		1764 233 233
	DEER LODGE INTERCHANGE S										
	BEGIN FAP 2 BUTTE										
	WEST BUTTE INTERCHANGE										
US 10		01	ALL VEHICLES COMMERCIAL OUT OF STATE	.577				2505 336 341	3227 432 597		1862 249 344
	FAP 2 LOOP										
US 10		01	ALL VEHICLES COMMERCIAL OUT OF STATE	.594				1872 311 312	2353 315 435		1398 187 258
	END COINSIDENT ON I-15										
US 10		01	ALL VEHICLES COMMERCIAL OUT OF STATE	.550				1872 311 312	2353 315 435		1294 173 239
	I 15 BUTTE CITY LIMITS										
US 10		01	ALL VEHICLES COMMERCIAL OUT OF STATE	.377				11836			
	FAP 2 LOOP										
US 10		01	ALL VEHICLES COMMERCIAL OUT OF STATE	.397				6620			
	I 90 MONTANA ST INTER										
US 10		01	ALL VEHICLES COMMERCIAL OUT OF STATE	.123				5340			
	FAS 440										
US 10		01	ALL VEHICLES COMMERCIAL OUT OF STATE	2.069				2018			
	LOOP 2 HARRISON AVE										

FAP NO 2

MONT. OR U.S ROUTE	SECTION DESCRIPTION	CO. NO.	TYPE OF TRAFFIC	SECTION LENGTH	AVERAGE 24 HOUR TRAFFIC 1941	1951	1961	1967	1968	1969	CURRENT VEHICLE MILES
	LOOP 2 HARRISON AVE										
US 10		01	ALL VEHICLES	2.284				3689	4025		9193
			COMMERCIAL					483	801		1829
			OUT OF STATE					332	362		827
	JCT FAS 393										
US 10		01	ALL VEHICLES	3.280				453	430		1410
			COMMERCIAL					90	85		279
			OUT OF STATE					41	39		128
	JCT FAS 375										
US 10		01	ALL VEHICLES	5.610				340	382		2143
			COMMERCIAL					68	75		421
			OUT OF STATE					31	34		191
	JEFFERSON CO LINE										
US 10		51	ALL VEHICLES	8.693				247	329		2860
			COMMERCIAL					49	65		565
			OUT OF STATE					22	30		261
	JCT FAP RTE 29										
US 10		51	ALL VEHICLES	8.280				294	230		1904
			COMMERCIAL					33	26		215
			OUT OF STATE					41	32		265
	JCT FAS 401										
US 10		51	ALL VEHICLES	.042				1012	888		37
			COMMERCIAL					113	100		4
			OUT OF STATE					142	123		5
	WHITEHALL CITY LIMITS										
US 10		51	ALL VEHICLES	.348							
			COMMERCIAL								
			OUT OF STATE								
	FAS 399										
US 10		51	ALL VEHICLES	.673							
			COMMERCIAL								
			OUT OF STATE								
	WHITEHALL CITY LIMITS										
US 10		51	ALL VEHICLES	5.421					264		1431
			COMMERCIAL						30		163
			OUT OF STATE						37		201
	FAS 281										
US 10		51	ALL VEHICLES	1.234					150		185
			COMMERCIAL						17		21
			OUT OF STATE						21		26
	JCT FAI 90-CARDWELL INTCH										

FAP NO 2

MONT. OR U.S ROUTE	SECTION DESCRIPTION	CO NO.	TYPE OF TRAFFIC	SECTION LENGTH	AVERAGE 24 HOUR TRAFFIC 1941	1951	1961	1967	1968	1969	CURRENT VEHICLE MILES
	JCT FAI 90-CARDWELL INTCH										
	BEGIN 2 MANHATTAN										
	I-90 NEAR THREE FORKS										
US 10		06	ALL VEHICLES COMMERCIAL OUT OF STATE	2.065				239 40 84	446 46 27		921 95 56
	FAS 286										
US 10		06	ALL VEHICLES COMMERCIAL OUT OF STATE	2.825				265 34 63	264 27 16		746 76 45
	FAS 526										
US 10		06	ALL VEHICLES COMMERCIAL OUT OF STATE	5.559				221 28 53	300 31 18		1668 172 100
	MANHATTAN CITY LIMITS										
US 10		06	ALL VEHICLES COMMERCIAL OUT OF STATE	.497							
	FAS 346										
US 10		06	ALL VEHICLES COMMERCIAL OUT OF STATE	.345							
	MANHATTAN CITY LIMITS										
US 10		06	ALL VEHICLES COMMERCIAL OUT OF STATE	.021				535 68 127	365 38 22		8 1
	JCT FAS 288										
US 10		06	ALL VEHICLES COMMERCIAL OUT OF STATE	8.518				515 66 123	458 48 27		3901 409 230
	BELGRADE CITY LIMITS										
US 10		06	ALL VEHICLES COMMERCIAL OUT OF STATE	.456							
	JCT FAS 290 & 347										
US 10		06	ALL VEHICLES COMMERCIAL OUT OF STATE	.457							
	BELGRADE CITY LIMITS										

FAP NO 2

MONT. SYS. US ROUTE	SECTION DESCRIPTION	CO. NO.	TYPE OF TRAFFIC	SECTION LENGTH	AVERAGE 24 HOUR TRAFFIC 1941	1951	1961	1967	1968	1969	CURRENT VEHICLE MILES
	BELGRADE CITY LIMITS										
US 10		06	ALL VEHICLES	6.114				1332	1456		8902
			COMMERCIAL					101	151		923
			OUT OF STATE					83	87		532
	JCT FAS 411										
US 10		06	ALL VEHICLES	1.874				1840	2161		4050
			COMMERCIAL					144	224		420
			OUT OF STATE					105	110		206
	JCT FAS 536										
US 10		06	ALL VEHICLES	.208				2084	2351		489
			COMMERCIAL					163	245		51
			OUT OF STATE					119	120		25
	I-90 NEAR BOZEMAN										
	BEGIN 2 LIVINGSTON										
	LIVINGSTON INTERCHANGE W										
US 10		49	ALL VEHICLES	1.568				1115	1010		1584
			COMMERCIAL					166	182		285
			OUT OF STATE					278	197		309
	LIVINGSTON CITY LIMITS										
US 10		49	ALL VEHICLES	.776							
			COMMERCIAL								
			OUT OF STATE								
	FAP 11 GLOBE STREET										
US 10		49	ALL VEHICLES	.014							
			COMMERCIAL								
			OUT OF STATE								
	FAP 11 PARK STREET										
US 10		49	ALL VEHICLES	1.232							
			COMMERCIAL								
			OUT OF STATE								
	LIVINGSTON CITY LIMITS										
US 10		49	ALL VEHICLES	1.509				2683	2537		3828
			COMMERCIAL					400	457		690
			OUT OF STATE					668	579		874
	FAS 295										
US 10		49	ALL VEHICLES	.882				1452	1342		1184
			COMMERCIAL					216	242		213
			OUT OF STATE					362	306		270
	LIVINGSTON INTERCHANGE E										

FAP NO 2

MONT OR U.S. ROUTE	SECTION DESCRIPTION	CO NO.	TYPE OF TRAFFIC	SECTION LENGTH	AVERAGE 24 HOUR TRAFFIC 1941	1951	1961	1967	1968	1969	CURRENT VEHICLE MILES
	LIVINGSTON INTERCHANGE E										
	BEGIN 2 PARK CITY INT										
	PARK CITY INTCHG										
US 10		32	ALL VEHICLES	2.429				160	313		760
			COMMERCIAL					26	33		80
			OUT OF STATE					45	19		46
	YELLOWSTONE CO LINE										
US 10		03	ALL VEHICLES	5.148	1080	1890	2444	463	420		2162
			COMMERCIAL		260	455	423	74	44		227
			OUT OF STATE		284	538	496	129	25		129
	LAUREL CITY LIMITS										
US 10		03	ALL VEHICLES	.511			4613				
			COMMERCIAL								
			OUT OF STATE								
	JCT FAP RTE 4 & FAS 532										
US 10		03	ALL VEHICLES	.525							
			COMMERCIAL								
			OUT OF STATE								
	LAUREL CITY LIMITS										
US 10		03	ALL VEHICLES	2.889				2750	2867		8283
			COMMERCIAL					440	459		1326
			OUT OF STATE					385	401		1158
	I-90 MOSS MAIN INTERCHG										
	**BEGIN 2 BILLINGS **										
	WEST BILLINGS INTERCHANGE										
US 10		03	ALL VEHICLES	.159				8906	8933		1420
			COMMERCIAL					1131	1072		170
			OUT OF STATE					1523	1340		213
	JCT FAS 305										
US 10		03	ALL VEHICLES	1.302				11003	11336		14759
			COMMERCIAL					1397	1360		1771
			OUT OF STATE					1882	1700		2213
	W BILLINGS INTER LOOP 2										
US 10		03	ALL VEHICLES	.413				10394	10425		4306
			COMMERCIAL					1320	1251		517
			OUT OF STATE					1778	1564		646
	BILLINGS CITY LIMITS										

FAP NO 2

MONT. OR U.S. ROUTE	SECTION DESCRIPTION	CO. NO.	TYPE OF TRAFFIC	SECTION LENGTH	AVERAGE 24 HOUR TRAFFIC 1941	1951	1961	1967	1968	1969	CURRENT VEHICLE MILES
	BILLINGS CITY LIMITS										
US 10		03	ALL VEHICLES COMMERCIAL OUT OF STATE	1.765							
	FAP 53 27TH ST										
US 10		03	ALL VEHICLES COMMERCIAL OUT OF STATE	1.010							
	LOOP RTE 2 13TH ST										
US 10		03	ALL VEHICLES COMMERCIAL OUT OF STATE	.049							
	BILLINGS CITY LIMITS										
US 10		03	ALL VEHICLES COMMERCIAL OUT OF STATE	.366				11300 1435 1932	13200 1584 1980		4831 580 725
	JCT FAP 16										
US 10		03	ALL VEHICLES COMMERCIAL OUT OF STATE	.262	1622 393 285	3805 1189 715	7154 1123 816	10522 1515 1410	9317 1584 1016		2441 415 266
	JCT FAP RTE 2 LOOP										
US 10		03	ALL VEHICLES COMMERCIAL OUT OF STATE	.118	2335 565 410	5476 1711 1029	10296 1616 1174	11189 1611 1499	11489 1953 1252		1356 230 148
	JCT FAS 535										
US 10		03	ALL VEHICLES COMMERCIAL OUT OF STATE	.365				14340 2065 1922	13622 2316 1485		4972 845 542
	JCT FAS 318										
US 10		03	ALL VEHICLES COMMERCIAL OUT OF STATE	2.786	1622 392 285	3803 1188 715	7150 1123 815	9516 1317 1100	9642 1639 1051		26863 4566 2928
	JCT FAP 16										
US 10		03	ALL VEHICLES COMMERCIAL OUT OF STATE	7.625	1006 269 268	2146 596 540	2473 356 511	2195 266 340	1759 244 244		13412 1861 1861
	JCT FAS 304										
US 10		03	ALL VEHICLES COMMERCIAL OUT OF STATE	2.776	1007 270 269	2172 601 545	2346 339 486	1632 200 253	1425 198 198		3956 550 550
	FAS 522										

FAP NO 2

MONT OR U.S ROUTE	SECTION DESCRIPTION	CO. NO.	TYPE OF TRAFFIC	SECTION LENGTH	AVERAGE 24 HOUR TRAFFIC 1941	1951	1961	1967	1968	1969	CURRENT VEHICLE MILES
	FAS 522										
US 10		03	ALL VEHICLES	2.117					1340		2837
			COMMERCIAL						186		394
			OUT OF STATE						186		394
	FAS 303										
US 10		03	ALL VEHICLES	4.614					1262		5823
			COMMERCIAL						175		807
			OUT OF STATE						175		807
	FAS 303										
US 10		03	ALL VEHICLES	8.502					1140		9692
			COMMERCIAL						158		1343
			OUT OF STATE						158		1343
	FAS 303										
US 10		03	ALL VEHICLES	.304					940		286
			COMMERCIAL						131		40
			OUT OF STATE						131		40
	FAI 94-POMPEYS PILLAR INT										
	BEGIN 2 HYSHAM										
	JCT I94 AT HYSHAM INTERCH										
US 10		33	ALL VEHICLES	2.524				530	549		1386
			COMMERCIAL					76	79		199
			OUT OF STATE					191	198		500
	JCT FAS 311										
US 10		33	ALL VEHICLES	4.284	520	981	1298	234	231		990
			COMMERCIAL		139	236	226	55	21		90
			OUT OF STATE		139	342	398	3	19		81
	JCT FAS 415										
US 10		33	ALL VEHICLES	6.227	475	895	1185	222	178		1108
			COMMERCIAL		127	216	206	38	17		106
			OUT OF STATE		127	312	363	2	15		93
	ROSEBUD CO LINE										
US 10		29	ALL VEHICLES	9.522	582	1023	1122	211	215		2047
			COMMERCIAL		156	246	230	36	20		190
			OUT OF STATE		156	356	344	2	18		171
	JCT FAS 315										
US 10		29	ALL VEHICLES	5.053	702	1198	1332	241	161		814
			COMMERCIAL		187	299	270	41	15		76
			OUT OF STATE		170	394	374	3	13		66
	JCT I-94 WEST OF FORSYTH										

FAP NO 2

MONT. OF US. ROUTE	SECTION DESCRIPTION	CO. NO.	TYPE OF TRAFFIC	SECTION LENGTH	AVERAGE 24 HOUR TRAFFIC 1941	1951	1961	1967	1968	1969	CURRENT VEHICLE MILES
	JCT I-94 WEST OF FORSYTH										
	BEGIN 2 MILES CITY										
	MILES CITY INTERCHANGE W										
US 10		14	ALL VEHICLES COMMERCIAL OUT OF STATE	2.230				1202 120 216	1113 200 217		2482 446 484
	MILES CITY LIMITS										
US 10		14	ALL VEHICLES COMMERCIAL OUT OF STATE	.527			4392				
	FAP 18										
US 10		14	ALL VEHICLES COMMERCIAL OUT OF STATE	.437			8229				
	FAP 23										
US 10		14	ALL VEHICLES COMMERCIAL OUT OF STATE	.552			4731				
	MILES CITY LIMITS										
US 10		14	ALL VEHICLES COMMERCIAL OUT OF STATE	1.076	1258 269 240	2134 532 442	3907 481 680	4697 760 695	4829 710 724		5196 764 779
	FAP 17 US 10										
US 12		14	ALL VEHICLES COMMERCIAL OUT OF STATE	1.527				1501 234 383	1547 278 302		2362 425 461
	MILES CITY INTERCHANGE E										
US 12		14	ALL VEHICLES COMMERCIAL OUT OF STATE	12.172	187 40 28	455 103 106	543 70 110	539 84 141	529 98 132		6439 1193 1607
	FAS 333										
US 12		14	ALL VEHICLES COMMERCIAL OUT OF STATE	33.367	126 27 19	275 62 64	586 76 88	423 66 111	430 80 108		14348 2669 3604
	FALLON COUNTY LINE										
US 12		39	ALL VEHICLES COMMERCIAL OUT OF STATE	6.060	89 19 13	281 63 65	451 60 162	461 72 121	464 86 116		2812 521 703
	FAS 320										

FAP NO 2

MONT. OR U.S ROUTE	SECTION DESCRIPTION	CO. NO.	TYPE OF TRAFFIC	SECTION LENGTH	AVERAGE 24 HOUR TRAFFIC 1941	1951	1961	1967	1968	1969	CURRENT VEHICLE MILES
	FAS 320										
US 12		39	ALL VEHICLES	12.357	133	328	498	515	521		6438
			COMMERCIAL		29	74	71	81	96		1186
			OUT OF STATE		20	76	175	131	130		1606
	PLEVNA CITY LIMITS										
US 12		39	ALL VEHICLES	.359			691				
			COMMERCIAL								
			OUT OF STATE								
	FAS 321 & 494 MAIN ST										
US 12		39	ALL VEHICLES	.398			775				
			COMMERCIAL								
			OUT OF STATE								
	PLEVNA CITY LIMITS										
US 12		39	ALL VEHICLES	11.724	213	540	794	713	753		8828
			COMMERCIAL		46	151	113	112	136		1594
			OUT OF STATE		32	127	279	182	188		2204
	BAKER CITY LIMITS										
US 12		39	ALL VEHICLES	.439			2225				
			COMMERCIAL								
			OUT OF STATE								
	FAP 27 MAIN ST										
US 12		39	ALL VEHICLES	.932			1666				
			COMMERCIAL								
			OUT OF STATE								
	BAKER CITY LIMITS										
US 12		39	ALL VEHICLES	11.500	144	345	747	798	724		8326
			COMMERCIAL		33	96	106	125	130		1495
			OUT OF STATE		42	81	263	203	181		2082
	MONTANA DAKOTA LINE										
	LOOP FAP 2 BUTTE										
	I-90										
US 10		01	ALL VEHICLES	1.417	1665	2720	3143	1450	2320		3287
			COMMERCIAL		325	600	216	97	155		220
			OUT OF STATE		95	160	130	59	95		135
	BUTTE CITY LIMITS										
US 10		01	ALL VEHICLES	.629			8140				
			COMMERCIAL								
			OUT OF STATE								
	SPUR FAP 2 UTAH AVE										

FAP NO 2

MONT. OR U.S ROUTE	SECTION DESCRIPTION	CO. NO	TYPE OF TRAFFIC	SECTION LENGTH	AVERAGE 24 HOUR TRAFFIC 1941	1951	1961	1967	1968	1969	CURRENT VEHICLE MILES
	SPUR FAP 2 UTAH AVE										
US 10		01	ALL VEHICLES COMMERCIAL OUT OF STATE	.484				18664			
	JCT FAS 538										
US 10		01	ALL VEHICLES COMMERCIAL OUT OF STATE	1.010				12363			
	HARRISON AVE INTERCHANGE										
US 10		01	ALL VEHICLES COMMERCIAL OUT OF STATE	.642				7069			
	JCT FAP 2										
	SPUR FAP 2 BUTTE										
	LOOP 2 FRONT ST										
US 10		01	ALL VEHICLES COMMERCIAL OUT OF STATE	.828			7222				
	RT 3 PARK ST										
	LOOP FAP 2 BOZEMAN										
	I-90 SEVENTH AVE										
US 10		06	NON EXISTENT NON EXISTENT NON EXISTENT	1.818							
	I-90 MAIN ST										
	SPUR FAP 2 COLUMBUS										
	JCT FAP 2										
US 10		32	ALL VEHICLES COMMERCIAL OUT OF STATE	.227							
	COLUMBUS CITY LIMITS										
US 10		32	NON EXISTENT NON EXISTENT NON EXISTENT	.640							
	FUTURE JCT INTERCHG I90 N										

FAP NO 2

MONT. OR U.S. ROUTE	SECTION DESCRIPTION	CO NO.	TYPE OF TRAFFIC	SECTION LENGTH	AVERAGE 24 HOUR TRAFFIC 1941	1951	1961	1967	1968	1969	CURRENT VEHICLE MILES
	FUTURE JCT INTERCHG I90 N										
	LOOP FAP 2 BILLINGS										
	FAP 2 WEST OF BILLINGS										
US 10		03	ALL VEHICLES COMMERCIAL OUT OF STATE	.245			10480 1470 289	10179 1293 285	11000 1397 308		2695 342 75
	BILLINGS CITY LIMITS										
US 10		03	ALL VEHICLES COMMERCIAL OUT OF STATE	1.402							
	FAP 53										
US 10		03	ALL VEHICLES COMMERCIAL OUT OF STATE	.950							
	BILLINGS CITY LIMITS										
US 10		03	ALL VEHICLES COMMERCIAL OUT OF STATE	.097			4450 630 120	5301 530 106	5378 537 107		522 52 10
	BILLINGS CITY LIMITS										
US 10		03	ALL VEHICLES COMMERCIAL OUT OF STATE	.068			4430				
	FAP 2 1ST AVE N										
US 10		03	ALL VEHICLES COMMERCIAL OUT OF STATE	.064			3030				
	BILLINGS CITY LIMITS										
US 10		03	ALL VEHICLES COMMERCIAL OUT OF STATE	.645			4875 992 298	4382 1078 320	4305 1059 314		2777 683 203
	JCT FAP 2										

FAP NO 3

MONT. OR U.S. ROUTE	SECTION DESCRIPTION	CO. NO.	TYPE OF TRAFFIC	SECTION LENGTH	AVERAGE 24 HOUR TRAFFIC 1941	1951	1961	1967	1968	1969	CURRENT VEHICLE MILES
	FAI 15 WEST OF BUTTE										
US 91		01	ALL VEHICLES	.577				2505	3721		2147
			COMMERCIAL					416	595		343
			OUT OF STATE					418	595		343
	FAP LOOP 2										
US 91		01	ALL VEHICLES	.594				1872	2353		1398
			COMMERCIAL					311	376		223
			OUT OF STATE					312	376		223
	EXCELSIOR ST										
US 91		01	ALL VEHICLES	.550				1872	2355		1295
			COMMERCIAL					311	377		207
			OUT OF STATE					312	377		207
	FAP 2 MONTANA ST IN BUTTE										
US 91		01	ALL VEHICLES	.600				12031			
			COMMERCIAL								
			OUT OF STATE								
	JCT FAS 276										
US 91		01	ALL VEHICLES	.178				19994			
			COMMERCIAL								
			OUT OF STATE								
	JCT FAS 403										
US 91		01	ALL VEHICLES	.160				15898			
			COMMERCIAL								
			OUT OF STATE								
	JCT FAP RTE 2 SPUR										
US 91		01	ALL VEHICLES	.776				5653			
			COMMERCIAL								
			OUT OF STATE								
	GAYLORD ST BUTTE CTY LMTS										
US 91		01	ALL VEHICLES	.109				6387	7205		785
			COMMERCIAL					364	411		45
			OUT OF STATE					192	216		24
	JCT FAS 375										
US 91		01	ALL VEHICLES	.227				3894	2776		630
			COMMERCIAL					221	158		36
			OUT OF STATE					117	83		19
	BUTTE CITY LIMITS										
US 91		01	ALL VEHICLES	.081							
			COMMERCIAL								
			OUT OF STATE								
	BUTTE CITY LIMITS										

FAP NO 3

MONT. OR U.S ROUTE	SECTION DESCRIPTION	CO NO.	TYPE OF TRAFFIC	SECTION LENGTH	AVERAGE 24 HOUR TRAFFIC 1941	1951	1961	1967	1968	1969	CURRENT VEHICLE MILES
	BUTTE CITY LIMITS										
US 91		01	ALL VEHICLES COMMERCIAL OUT OF STATE	3.318				742 117 122	662 104 109		2197 345 362
	I 15 NEAR WOODVILLE										
	BEGIN 3 HELENA										
	I-15 CAPITAL INTERCHANGE										
US 91		05	ALL VEHICLES COMMERCIAL OUT OF STATE	.035			4340 538 622	6333 601 931	6073 219 279		213 8 10
	HELENA CITY LIMITS										
US 91		05	ALL VEHICLES COMMERCIAL OUT OF STATE	1.045					10605		11082
	FAP ROUTE 3 LOOP										
US 91		05	ALL VEHICLES COMMERCIAL OUT OF STATE	.827					6038		4993
	FAS 454										
US 91		05	ALL VEHICLES COMMERCIAL OUT OF STATE	.038					10595		403
	FAP 8										
US 91		05	ALL VEHICLES COMMERCIAL OUT OF STATE	.377					7044		2656
	FAP RTE SPUR 8										
US 91		05	ALL VEHICLES COMMERCIAL OUT OF STATE	.852					6045		5150
	FAP 3 LOOP										
US 91		05	ALL VEHICLES COMMERCIAL OUT OF STATE	.686					5234		3591
	FAS 280 & 335										
US 91		05	ALL VEHICLES COMMERCIAL OUT OF STATE	6.078	1139 218 108	1695 434 381	2292 312 413	1769 200 88	1903 173 103		11566 1051 626
	FAS 279										

FAP NO 3

MONT OR U.S ROUTE	SECTION DESCRIPTION	CO. NO.	TYPE OF TRAFFIC	SECTION LENGTH	AVERAGE 24 HOUR TRAFFIC 1941	195	1961	1967	1968	1969	CURRENT VEHICLE MILES
	FAS 279										
US 91		05	ALL VEHICLES COMMERCIAL OUT OF STATE	.423				353 40 75	470 42 25		199 18 11
	I 15 - LINCOLN RD INTERCH										
	BEGIN 3 CASCADE										
	CASCADE INTERCHANGE S 115										
US 91		02	ALL VEHICLES COMMERCIAL OUT OF STATE	.172				275 51 39	221 28 31		38 5 5
	CASCADE CITY LIMITS										
US 91		02	ALL VEHICLES COMMERCIAL OUT OF STATE	.658							
	FAS 330										
US 91		02	ALL VEHICLES COMMERCIAL OUT OF STATE	.427							
	CASCADE CITY LIMITS										
US 91		02	ALL VEHICLES COMMERCIAL OUT OF STATE	.235				529 103 84	912 119 130		214 28 31
	CASCADE INTERCHANGE N I15										
	BEGIN 3 GREAT FALLS										
	SPUR I 15 & 10TH AVE SO										
US 91		02	ALL VEHICLES COMMERCIAL OUT OF STATE	.520				6230 822 511	5650 565 463		2938 294 241
	GREAT FALLS CITY LIMITS										
US 91		02	ALL VEHICLES COMMERCIAL OUT OF STATE	.306				6501 858 533	6338 634 520		1939 194 159
	JCT SPUR FAP 3										
US 91		02	ALL VEHICLES COMMERCIAL OUT OF STATE	1.316							
	JCT FAP 10										

FAP NO 3

MONT. US	R ROUTE	SECTION DESCRIPTION	CO NO.	TYPE OF TRAFFIC	SECTION LENGTH	AVERAGE 24 HOUR TRAFF 1941	1951	1961	1967	1968	1969	CURRENT VEHICLE MILES
		JCT FAP 10										
US	91		02	ALL VEHICLES COMMERCIAL OUT OF STATE	.788							
		JCT I 15										
US	91		02	ALL VEHICLES COMMERCIAL OUT OF STATE	.709							
		GREAT FALLS CITY LIMITS										
US	91		02	ALL VEHICLES COMMERCIAL OUT OF STATE	.126			4933 932 557	2200 251 246	3260 372 365		411 47 46
		JCT FAS 521										
US	91		02	ALL VEHICLES COMMERCIAL OUT OF STATE	1.428	1724 484 73	3021 841 352	4312 817 489	2445 279 274	1813 254 181		2589 363 258
		EMERSON JCT- I 15										
US	91		02	ALL VEHICLES COMMERCIAL OUT OF STATE	7.611				294 10 30	347 48 35		2641 365 266
		VAUGHN INTERCHANGE I-15										
US	89		02	ALL VEHICLES COMMERCIAL OUT OF STATE	7.466	815 234 50	1303 354 152	2113 372 235	2464 318 274	2596 332 288		19382 2479 2150
		FAP 24 MONT 20										
US	89		02	ALL VEHICLES COMMERCIAL OUT OF STATE	12.103	475 105 52	617 161 96	799 122 87	792 96 92	857 123 101		10372 1489 1222
		TETON COUNTY LINE										
US	89		31	ALL VEHICLES COMMERCIAL OUT OF STATE	.475	383 85 42	570 149 80	809 155 85	891 108 103	860 123 101		409 58 48
		FAS 431										
US	89		31	ALL VEHICLES COMMERCIAL OUT OF STATE	2.490	604 134 66	898 235 125	1275 245 133	1324 160 154	1330 190 157		3312 473 391
		FAIRFIELD CITY LIMITS										
US	89		31	ALL VEHICLES COMMERCIAL OUT OF STATE	.111			1293				
		FAS 408 THIRD AVE										

FAP NO 3

MONT. OR U.S. ROUTE	SECTION DESCRIPTION	CO. NO.	TYPE OF TRAFFIC	SECTION LENGTH	AVERAGE 24 HOUR TRAFFIC 1941	1951	1961	1967	1968	1969	CURRENT VEHICLE MILES
	FAS 408 THIRD AVE										
US 89		31	ALL VEHICLES	.755			1363				
			COMMERCIAL								
			OUT OF STATE								
	FAIRFIELD CITY LIMITS										
US 89		31	ALL VEHICLES	16.488	375	639	653	691	709		11690
			COMMERCIAL		83	173	109	84	88		1451
			OUT OF STATE		40	112	135	80	128		2110
	CHOTEAU CITY LIMITS										
US 89		31	ALL VEHICLES	.731			1438				
			COMMERCIAL								
			OUT OF STATE								
	FAP 9-DIVISION ST										
US 89		31	ALL VEHICLES	.098			2594				
			COMMERCIAL								
			OUT OF STATE								
	FAS 221-FIRST ST										
US 89		31	ALL VEHICLES	.637			2148				
			COMMERCIAL								
			OUT OF STATE								
	CHOTEAU CITY LIMITS										
US 89		31	ALL VEHICLES	20.554	383	397	562	565	622		12785
			COMMERCIAL		47	84	130	55	57		1172
			OUT OF STATE		28	155	160	204	228		4686
	FAS 219										
US 89		31	ALL VEHICLES	5.630	205	273	330	386	393		2213
			COMMERCIAL		26	58	73	38	35		197
			OUT OF STATE		15	106	115	166	142		799
	PONDERA COUNTY LINE										
US 89		26	ALL VEHICLES	6.995				385	441		3085
			COMMERCIAL					38	40		280
			OUT OF STATE					166	159		1112
	FAS 534										
US 89		26	ALL VEHICLES	9.005				305	347		3125
			COMMERCIAL					30	31		279
			OUT OF STATE					132	125		1126
	FAS 216										
US 89		26	ALL VEHICLES	4.863	197	265	326	420	439		2135
			COMMERCIAL		25	62	72	24	40		195
			OUT OF STATE		14	86	110	108	158		768
	GLACIER COUNTY LINE										

FAP NO 3

MONT. OR U.S. ROUTE	SECTION DESCRIPTION	CO NO.	TYPE OF TRAFFIC	SECTION LENGTH	AVERAGE 24 HOUR TRAFFIC 1941	1951	1961	1967	1968	1969	CURRENT VEHICLE MILES
	GLACIER COUNTY LINE										
US 89		38	ALL VEHICLES	20.996	173	300	434	430	461		9679
			COMMERCIAL		22	70	56	25	41		861
			OUT OF STATE		12	98	103	110	166		3485
	FAP 1 US 2 BEGIN COINC										
US 89		38	ALL VEHICLES	2.266	625	1063	1747	1581	1583		3587
			COMMERCIAL		90	250	285	182	192		435
			OUT OF STATE		39	311	370	289	345		782
	FAP1 US2 FUTURE END COINC										
US 89		38	ALL VEHICLES	.885	700	1075	2022	1732	1770		1566
			COMMERCIAL		101	253	330	199	214		189
			OUT OF STATE		44	315	429	317	386		342
	BROWNING CITY LIMITS										
US 89		38	ALL VEHICLES	.719			2200				
			COMMERCIAL								
			OUT OF STATE								
	BROWNING CITY LIMITS										
US 89		38	ALL VEHICLES	.089	515	953	1520	1647	1815		162
			COMMERCIAL		99	224	119	189	220		20
			OUT OF STATE		101	279	430	301	396		35
	FAP 1 US 2 PTW										
US 89		38	ALL VEHICLES	11.987	219	360	545	580	639		7660
			COMMERCIAL		42	85	43	16	20		240
			OUT OF STATE		43	105	250	336	313		3752
	EAST GLACIER SPUR										
US 89		38	ALL VEHICLES	5.414	193	376	500	525	573		3102
			COMMERCIAL		28	80	37	14	18		97
			OUT OF STATE		12	147	241	322	344		1862
	FAS 445										
US 89		38	ALL VEHICLES	13.956	193	376	500	564	610		8513
			COMMERCIAL		28	80	37	15	19		265
			OUT OF STATE		12	147	241	346	367		5122
	GOING TO THE SUN HIGHWAY										
US 89		38	ALL VEHICLES	7.278	198	386	513	585	625		4549
			COMMERCIAL		29	82	38	16	20		146
			OUT OF STATE		12	151	247	359	376		2737
	FAS 464										
US 89		38	ALL VEHICLES	5.593	188	368	489	518	575		3216
			COMMERCIAL		27	78	36	14	18		101
			OUT OF STATE		12	143	236	318	346		1935
	FAP 39-MONT 17										

FAP NO 3

MONT. OR U.S. ROUTE	SECTION DESCRIPTION	CO. NO.	TYPE OF TRAFFIC	SECTION LENGTH	AVERAGE 24 HOUR TRAFFIC 1941	1951	1961	1967	1968	1969	CURRENT VEHICLE MILES
	FAP 39-MONT 17										
US 89		38	ALL VEHICLES	6.176	113	128	315	276	314		1939
			COMMERCIAL		16	26	23	7	10		62
			OUT OF STATE		7	69	152	169	189		1167
	MONTANA CANADA LINE										
	FAP 3 LOOP HELENA										
	FAP 3 11TH AVE										
		05	ALL VEHICLES	.531			7526				
			COMMERCIAL								
			OUT OF STATE								
	SPUR FAP 8 LYNDALE AVE										
		05	ALL VEHICLES	.743			2751				
			COMMERCIAL								
			OUT OF STATE								
	JCT FAP 3										
	FAP 3 SPUR GT FALLS										
	GT FALLS CITY LIMITS										
US 89		02	ALL VEHICLES	.326			11224				
			COMMERCIAL								
			OUT OF STATE								
	GT FALLS CITY LIMITS										
		02	ALL VEHICLES	.447		2911	11400	12593	15576		6962
			COMMERCIAL			807	570	630	623		278
			OUT OF STATE			70	535	604	1028		460
	GT FALLS CITY LIMITS										
		02	ALL VEHICLES	.393			11400				
			COMMERCIAL								
			OUT OF STATE								
	FAP 41-10TH AVE SOUTH										

FAP NO 4

		MONTANA WYOMING LINE							
			ALL VEHICLES		446	620	780	615	675	16724
US	310		10COMMERCIAL	24.777	191	201	124	100	110	2725
			OUT OF STATE		72	231	273	198	217	5377
		FAS 308								
			ALL VEHICLES		765	1202	1497	1629	1806	1680
US	310		10COMMERCIAL	.930	327	420	226	259	284	264
			OUT OF STATE		124	310	385	388	462	430
		BRIDGER CITY LIMITS								
			ALL VEHICLES				2373			
US	310		10COMMERCIAL	.536						
			OUT OF STATE							
		BRIDGER CITY LIMITS								
			ALL VEHICLES		725	1240	1407	1528	1535	9953
US	310		10COMMERCIAL	6.484	310	392	276	231	241	1563
			OUT OF STATE		117	310	293	361	393	2548
		FROMBERG CITY LIMITS								
			ALL VEHICLES				1600			
US	310		10COMMERCIAL	.429						
			OUT OF STATE							
		FROMBERG CITY LIMITS								
			ALL VEHICLES		830	1098	1352	1578	1544	14696
US	310		10COMMERCIAL	9.518	355	347	265	238	259	2465
			OUT OF STATE		134	275	281	372	392	3731
		FAP 28 US 212								
			ALL VEHICLES		1261	1829	2395	2713	2830	22977
US	310		10COMMERCIAL	8.119	459	515	445	342	393	3191
			OUT OF STATE		214	441	362	543	662	5375
		YELLOWSTONE COUNTY LINE								
			ALL VEHICLES		1330	2110	2831	3030	3294	11269
US	310		03COMMERCIAL	3.421	484	594	527	382	441	1509
			OUT OF STATE		226	508	427	606	771	2638
		I90 LAUREL INTERCHANGE								
			ALL VEHICLES					5090	6350	1422
US	310		03COMMERCIAL	.224				641	635	142
			OUT OF STATE					1018	1016	228
		LAUREL CITY LIMITS								
			ALL VEHICLES							
US	310		03COMMERCIAL	.251						
			OUT OF STATE							
		JCT FAP 2								

FAP NO 5

MONT. OR US ROUTE	SECTION DESCRIPTION	CO. NO.	TYPE OF TRAFFIC	SECTION LENGTH	AVERAGE 24 HOUR TRAFFIC 1941	1951	1961	1967	1968	1969	CURRENT VEHICLE MILES
	I-90 NEAR DESMET										
			ALL VEHICLES		740	1264	1615	2236	2326		34290
US 93		04	COMMERCIAL	14.742	153	331	250	286	340		5012
			OUT OF STATE		87	221	202	288	335		4939
	LAKE COUNTY LINE										
			ALL VEHICLES		873	1280	1721	2302	2354		29296
US 93		15	COMMERCIAL	12.445	180	336	267	295	344		4281
			OUT OF STATE		103	224	215	341	339		4219
	FAP 6-US 10 A										
			ALL VEHICLES		654	1156	1393	1731	1877		9599
US 93		15	COMMERCIAL	5.114	123	327	202	220	253		1294
			OUT OF STATE		78	201	177	268	265		1355
	ST IGNATIUS CITY LIMITS										
			ALL VEHICLES				1026	1399	1390		206
US 93		15	COMMERCIAL	.148							
			OUT OF STATE								
	ST IGNATIUS CITY LIMITS										
			ALL VEHICLES		894	1168	1451	2017	2109		19580
US 93		15	COMMERCIAL	9.284	229	330	210	256	285		2646
			OUT OF STATE		99	204	184	313	297		2757
	FAS 212										
			ALL VEHICLES		966	1217	1917	2307	2256		10172
US 93		15	COMMERCIAL	4.509	247	344	278	291	305		1375
			OUT OF STATE		106	213	243	358	318		1434
	RONAN CITY LIMITS										
			ALL VEHICLES				2285				
US 93		15	COMMERCIAL	.676							
			OUT OF STATE								
	FAS 211										
			ALL VEHICLES				1959				
US 93		15	COMMERCIAL	.255							
			OUT OF STATE								
	RONAN CITY LIMITS										
			ALL VEHICLES		956	1329	1651	2698	2964		34513
US 93		15	COMMERCIAL	11.644	245	371	215	343	489		5694
			OUT OF STATE		105	225	195	240	255		2969
	FAP 52 MONT 35										
			ALL VEHICLES		1380	1785	2567	3805	4158		3484
US 93		15	COMMERCIAL	.838	342	534	288	304	686		575
			OUT OF STATE		126	235	231	293	308		258
	POLSON CITY LIMITS										

FAP NO 5

		POLSON CITY LIMITS							
			ALL VEHICLES			2713			
US	93		15COMMERCIAL	1.077					
			OUT OF STATE						
		FAS 354-MAIN ST							
			ALL VEHICLES			1195			
US	93		15COMMERCIAL	.086					
			OUT OF STATE						
		POLSON CITY LIMITS							
			ALL VEHICLES		606	1096	1604	1935	2291
US	93		15COMMERCIAL	1.184	190	119	245	269	318
			OUT OF STATE		90	254	265	312	369
		FAS 524							
			ALL VEHICLES		486	693	1092	1341	20465
US	93		15COMMERCIAL	15.261	153	75	167	186	2839
			OUT OF STATE		72	161	180	161	2457
		FAP 36-MONT 28							
			ALL VEHICLES	383	577	687	1048	1041	5931
US	93		15COMMERCIAL	5.697	69	182	69	134	111	632
			OUT OF STATE	44	85	181	211	196	1117
		FAS 352							
			ALL VEHICLES	434	578	662	914	1011	10341
US	93		15COMMERCIAL	10.228	78	185	66	117	108	1105
			OUT OF STATE	50	112	174	184	190	1943
		FLATHEAD COUNTY LINE							
			ALL VEHICLES	759	914	1158	1626	1413	15160
US	93		07COMMERCIAL	10.729	137	293	116	208	151	1620
			OUT OF STATE	88	178	305	327	266	2854
		FAS 208							
			ALL VEHICLES	998	1577	2765	3793	3695	20171
US	93		07COMMERCIAL	5.459	181	506	368	357	285	1556
			OUT OF STATE	115	307	343	353	336	1834
		FAS 207 & 317							
			ALL VEHICLES	1246	1969	3257	6089	5698	7407
US	93		07COMMERCIAL	1.300	232	632	407	572	439	571
			OUT OF STATE	117	363	474	548	467	607
		KALISPELL CITY LIMITS							
			ALL VEHICLES					5911	2885
US	93		07COMMERCIAL	.488					
			OUT OF STATE						
		FAS ROUTE 503							

FAP NO 5

MONT. SYS. U.S. ROUTE	SECTION DESCRIPTION	CO. NO.	TYPE OF TRAFFIC	SECTION LENGTH	AVERAGE 24 HOUR TRAFFIC 1941	1951	1961	1967	1968	1969	CURRENT VEHICLE MILES
	FAS ROUTE 503										
US 93		07	ALL VEHICLES	1.152			6133				
			COMMERCIAL								
			OUT OF STATE								
	FAP 1-IDAHO ST										
US 93		07	ALL VEHICLES	.887			1866				
			COMMERCIAL								
			OUT OF STATE								
	KALISPELL CITY LIMITS										
US 93		07	ALL VEHICLES	11.603	942	1199	1324	1907	2150		24946
			COMMERCIAL		268	274	132	162	196		2274
			OUT OF STATE		89	102	120	132	127		1474
	FAP 38-MONT 40										
US 93		07	ALL VEHICLES	1.170	1040	2021	2514	3879	4152		4858
			COMMERCIAL		296	478	266	334	440		515
			OUT OF STATE		99	145	229	256	233		273
	WHITEFISH CITY LIMITS										
US 93		07	ALL VEHICLES	1.138			3094				
			COMMERCIAL								
			OUT OF STATE								
	FAS 487-BAKER ST										
US 93		07	ALL VEHICLES	.295			2507				
			COMMERCIAL								
			OUT OF STATE								
	WHITEFISH CITY LIMITS										
US 93		07	ALL VEHICLES	.223				2268	2896		646
			COMMERCIAL					195	376		84
			OUT OF STATE					149	246		55
	WHITEFISH CITY LIMITS										
US 93		07	ALL VEHICLES	.191							
			COMMERCIAL								
			OUT OF STATE								
	WHITEFISH CITY LIMITS										
US 93		07	ALL VEHICLES	3.991	293	615	1064	1159	1299		5184
			COMMERCIAL		86	146	201	100	169		674
			OUT OF STATE		3	45	113	111	111		443
	FAS 456										
US 93		07	ALL VEHICLES	6.743	154	323	559	723	773		5212
			COMMERCIAL		45	77	106	62	100		674
			OUT OF STATE		2	25	59	69	66		445
	FAS 424										

FAP NO 5

		FAS 424							
			ALL VEHICLES		89	174	399	570	613	10846
US	93		07COMMERCIAL	17.694	30	41	75	86	79	1398
			OUT OF STATE		1	12	42	55	53	938
		LINCOLN COUNTY LINE								
			ALL VEHICLES		121	244	475	633	761	16005
US	93		56COMMERCIAL	21.032	41	58	90	95	99	2082
			OUT OF STATE		1	18	50	61	65	1367
		EUREKA CITY LIMITS								
			ALL VEHICLES				1200	2285		
US	93		56COMMERCIAL	1.558						
			OUT OF STATE							
		EUREKA CITY LIMITS								
			ALL VEHICLES		240	455	818	1127	1089	1492
US	93		56COMMERCIAL	1.370	70	108	155	169	143	196
			OUT OF STATE		2	33	87	108	94	129
		FAP 33-MONT 37								
			ALL VEHICLES		48	75	204	311	288	1885
US	93		56COMMERCIAL	6.546	13	18	50	76	58	380
			OUT OF STATE		1	5	44	49	31	203
		MONTANA-CANADA LINE								

FAP NO 6

MONT. OR U.S. ROUTE	SECTION DESCRIPTION	CO. NO.	TYPE OF TRAFFIC	SECTION LENGTH	AVERAGE 24 HOUR TRAFFIC 1941	1951	1961	1967	1968	1969	CURRENT VEHICLE MILES
	MONTANA-IDAHO LINE										
			ALL VEHICLES		142	340	434	447	437		4548
US 10		35	COMMERCIAL	10.408	27	105	66	62	65		677
			OUT OF STATE		31	149	192	162	153		1592
	FAS 202										
			ALL VEHICLES		111	304	475	506	521		10618
US 10		35	COMMERCIAL	20.380	21	98	77	78	89		1814
			OUT OF STATE		25	124	196	146	172		3505
	TOWN OF TROUT CREEK										
			ALL VEHICLES		170	418	483	522	510		9333
US 10		35	COMMERCIAL	18.300	34	135	78	80	87		1592
			OUT OF STATE		38	171	199	150	168		3074
	FAS 471										
			ALL VEHICLES		316	779	900	873	777		1075
US 10		35	COMMERCIAL	1.384	63	252	146	134	133		184
			OUT OF STATE		72	318	372	251	256		354
	THOMPSON FALLS CITY LIMIT										
			ALL VEHICLES				2363				
US 10		35	COMMERCIAL	1.052							
			OUT OF STATE								
	THOMPSON FALLS CITY LIMIT										
			ALL VEHICLES		262	507	667	811	697		16872
US 10		35	COMMERCIAL	24.207	49	185	108	115	119		2881
			OUT OF STATE		42	72	275	233	230		5568
	PLAINS CITY LIMITS										
			ALL VEHICLES				1745				
US 10		35	COMMERCIAL	.557							
			OUT OF STATE								
	PLAINS CITY LIMITS										
			ALL VEHICLES		502	922	975	1112	1065		405
US 10		35	COMMERCIAL	.380	108	336	197	158	183		70
			OUT OF STATE		44	130	132	160	138		52
	FAP 36-MONT 28										
			ALL VEHICLES		319	447	465	674	710		5817
US 10		35	COMMERCIAL	8.193	69	155	71	71	106		868
			OUT OF STATE		28	56	63	112	114		934
	FAS 461										
			ALL VEHICLES		235	329	342	446	438		4844
US 10		35	COMMERCIAL	11.060	51	114	52	47	65		719
			OUT OF STATE		21	41	47	74	70		774
	FAS 382										

FAP NO 6

MONT.		SECTION OF ROUTE	CO. NO.	TYPE OF VEHICLE	SECTION LENGTH	[illegible]	[illegible]	[illegible]	[illegible]	[illegible]	[illegible]
		FAS 382									
				ALL VEHICLES		371	464	495	535	583	11250
US	10		35	COMMERCIAL	19.297	80	150	72	57	87	1679
				OUT OF STATE		33	53	66	88	93	1795
		LAKE COUNTY LINE									
				ALL VEHICLES		358	756	690	744	758	700
US	10		15	COMMERCIAL	.923	78	245	101	79	113	104
				OUT OF STATE		32	86	84	93	121	112
		FAP 5-US 93 NEAR RAVALLI									

FAP NO 7

MONT. OF US ROUTE	SECTION DESCRIPTION	CO. NO.	TYPE OF TRAFFIC	SECTION LENGTH	AVERAGE 24 HOUR TRAFFIC 1941	1951	1961	1967	1968	1969	CURRENT VEHICLE MILES
	MONTANA-IDAHO LINE										
			ALL VEHICLES						490		51
US 93		13	COMMERCIAL	.105					127		13
			OUT OF STATE						117		12
	FAP 46										
			ALL VEHICLES		156	181	351	408	495		6395
US 93		13	COMMERCIAL	12.919	37	51	85	91	129		1667
			OUT OF STATE		11	21	68	87	118		1524
	FAS 472										
			ALL VEHICLES		194	224	435	558	552		5818
US 93		13	COMMERCIAL	10.539	45	63	105	125	144		1518
			OUT OF STATE		14	26	85	119	132		1391
	FAS 490										
			ALL VEHICLES		250	290	562	758	779		2266
US 93		13	COMMERCIAL	2.909	59	81	136	161	203		591
			OUT OF STATE		18	34	110	162	186		541
	FAS 473										
			ALL VEHICLES		388	449	871	1395	1318		5302
US 93		13	COMMERCIAL	4.023	91	126	213	297	316		1271
			OUT OF STATE		28	52	144	222	235		945
	DARBY CITY LIMITS										
			ALL VEHICLES				1621				
US 93		13	COMMERCIAL	.723							
			OUT OF STATE								
	DARBY CITY LIMITS										
			ALL VEHICLES		380	749	1100	1492	1662		22173
US 93		13	COMMERCIAL	13.341	90	281	131	195	259		3455
			OUT OF STATE		27	79	132	237	216		2882
	FAP 35 MONT 38 GRANTSDALE										
			ALL VEHICLES		911	1471	1877	2361	2462		1871
US 93		13	COMMERCIAL	.760	226	555	206	243	332		252
			OUT OF STATE		50	123	190	278	246		187
	FAS 388										
			ALL VEHICLES		986	1592	2031	2718	2627		3415
US 93		13	COMMERCIAL	1.300	245	601	223	280	355		462
			OUT OF STATE		55	133	205	320	263		342
	HAMILTON CITY LIMITS										
			ALL VEHICLES				2050				
US 93		13	COMMERCIAL	.004							
			OUT OF STATE								
	FAS 383-HOPE AVE										

FAP NO 7

MON OR US ROUTE	SECTION DESCRIPTION	CO NO	TYPE OF TRAFFIC	SECTION LENGTH	AVERAGE 24 HOUR TRAFFIC 1941	1951	1961	1967	1968	1969	CURRENT VEHICLE MILES
	FAS 383-HOPE AVE										
			ALL VEHICLES				3993				
US 93		13	COMMERCIAL	.699							
			OUT OF STATE								
	FAS 269-MAIN ST										
			ALL VEHICLES				3615				
US 93		13	COMMERCIAL	.681							
			OUT OF STATE								
	HAMILTON CITY LIMITS										
			ALL VEHICLES		1161	1493	1778	2175	2413		9601
US 93		13	COMMERCIAL	3.979	257	441	228	250	304		1210
			OUT OF STATE		58	222	261	283	319		1269
	FAS 373										
			ALL VEHICLES		757	974	1160	1455	1640		11557
US 93		13	COMMERCIAL	7.047	168	288	148	167	207		1459
			OUT OF STATE		38	145	171	189	216		1522
	FAS 370										
			ALL VEHICLES		610	742	1066	1447	1563		12068
US 93		13	COMMERCIAL	7.721	135	219	136	166	197		1521
			OUT OF STATE		31	111	157	188	206		1591
	FAS 269										
			ALL VEHICLES		604	1123	1386	1989	2026		16117
US 93		13	COMMERCIAL	7.955	137	336	187	217	257		2044
			OUT OF STATE		28	152	182	209	239		1901
	FAS 203										
			ALL VEHICLES		678	1261	1558	2051	2136		4319
US 93		13	COMMERCIAL	2.022	153	377	210	227	271		548
			OUT OF STATE		32	171	204	215	252		510
	MISSOULA COUNTY LINE										
			ALL VEHICLES		659	1209	1692	2337	2427		16157
US 93		04	COMMERCIAL	6.657	149	362	220	259	308		2050
			OUT OF STATE		31	164	198	222	286		1904
	US 12 FAS 412										
			ALL VEHICLES		785	1267	2343	3569	4144		29480
US 93		04	COMMERCIAL	7.114	177	379	300	371	510		3628
			OUT OF STATE		37	172	281	428	564		4012
	FAS 390										
			ALL VEHICLES		1074	1735	3207	4384	5402		2620
US 93		04	COMMERCIAL	.485	243	519	410	456	562		273
			OUT OF STATE		51	235	385	526	648		314
	FAS 430										

FAP NO 7

MONT. OR U.S. ROUTE	SECTION DESCRIPTION	CO. NO.	TYPE OF TRAFFIC	SECTION LENGTH	AVERAGE 24 HOUR TRAFFIC 1941	1951	1961	1967	1968	1969	CURRENT VEHICLE MILES
	FAS 430										
US 93		04	ALL VEHICLES	.471	1188	1920	3309	4757	5693		2681
			COMMERCIAL		268	574	423	494	592		279
			OUT OF STATE		57	259	397	571	683		322
	MISSOULA CITY LIMITS										
US 93		04	ALL VEHICLES	.832	2040	3295	9072	14248	12558		10448
			COMMERCIAL								
			OUT OF STATE								
	FAS 265 & 390 RUSSELL ST										
US 93		04	ALL VEHICLES	.321	2110	3731	10515	14421	14481		4648
			COMMERCIAL								
			OUT OF STATE								
	FAP 7 SPUR ORANGE ST										
US 93		04	ALL VEHICLES	1.055				11013			
			COMMERCIAL								
			OUT OF STATE								
	FAS 266-HIGGINS AVE										
US 93		04	ALL VEHICLES	.113			16885	14982			
			COMMERCIAL								
			OUT OF STATE								
	MADISON STREET SPUR										
US 93		04	ALL VEHICLES	.170			14360	12695			
			COMMERCIAL								
			OUT OF STATE								
	FAS 264-THIRD ST										
US 93		04	ALL VEHICLES	.377			13138	15296			
			COMMERCIAL								
			OUT OF STATE								
	FAP 2 BROADWAY										
	**ORANGE ST SPUR IN MISS*										
	FAP 7 SOUTH OF MISSOULA										
US 93		04	ALL VEHICLES	.992			4863	6062	6932		6877
			COMMERCIAL								
			OUT OF STATE								
	FAS 264 THIRD ST										
US 93		04	ALL VEHICLES	.444			12960	12050			
			COMMERCIAL								
			OUT OF STATE								
	FAP 2 BROADWAY										

FAP NO 7

MONT. OR U.S ROUTE	SECTION DESCRIPTION	CO. NO	TYPE OF TRAFFIC	SECTION LENGTH	AVERAGE 24 HOUR TRAFFIC 1941	1951	1961	1967	968	1969	CURRENT VEHICLE MILES
	FAP 2 BROADWAY										
US 93		04	ALL VEHICLES COMMERCIAL OUT OF STATE	.558			5037	4169			
	JUNCTION I-90										
	MADISON ST SPUR										
	FAP 7-US 93 HIGGINS AVE										
US 93		04	ALL VEHICLES COMMERCIAL OUT OF STATE	.866			5946	9255			
	FAP 2 BROADWAY										

FAP NO 8

MOVE ON U.S. ROUTE	SECTION DESCRIPTION	CO NO	TYPE OF TRAFFIC	SECTION LENGTH	AVERAGE 24 HOUR TRAFFIC 1941	1951	1961	1967	1968	1969	CURRENT VEHICLE MILES
	I-90 GARRISON										
			ALL VEHICLES		512	899	1098	1111	1060		3866
US 12		28	COMMERCIAL	3.647	90	195	171	144	161		587
			OUT OF STATE		138	365	290	217	209		762
	FAS 407										
			ALL VEHICLES		550	883	1104	1102	1018		9544
US 12		28	COMMERCIAL	9.375	97	192	172	143	155		1453
			OUT OF STATE		148	359	291	208	200		1875
	FAS 272										
			ALL VEHICLES		544	839	1147	1187	1193		17425
US 12		28	COMMERCIAL	14.606	96	182	179	154	181		2644
			OUT OF STATE		147	341	303	224	235		3432
	LEWIS & CLARK COUNTY LINE										
			ALL VEHICLES		736	934	1313	1491	1437		18662
US 12		05	COMMERCIAL	12.987	131	203	205	194	218		2831
			OUT OF STATE		198	379	347	282	283		3675
	FAS 356										
			ALL VEHICLES		1525	2890	4115	4047	4300		5530
US 12		05	COMMERCIAL	1.286	269	410	400	526	654		841
			OUT OF STATE		254	768	1086	785	847		1089
	HELENA CITY LIMITS										
			ALL VEHICLES				6338		6517		7253
US 12		05	COMMERCIAL	1.113							
			OUT OF STATE								
	SPUR FAP 8-LYNDALE AVE										
			ALL VEHICLES				7464		9012		2424
US 12		05	COMMERCIAL	.269							
			OUT OF STATE								
	FAS 454-PARK AVE										
			ALL VEHICLES				8648		8657		2078
US 12		05	COMMERCIAL	.240							
			OUT OF STATE								
	FAP 3-MAIN ST BEGIN COINC										
			ALL VEHICLES				4632		6038		5223
US 12		05	COMMERCIAL	.865							
			OUT OF STATE								
	FAP LOOP 3-MONTANA AVE										
			ALL VEHICLES				6463		10605		11082
US 12		05	COMMERCIAL	1.045							
			OUT OF STATE								
	HELENA CITY LIMITS										

FAP NO 8

MONT. OR U.S. ROUTE	SECTION DESCRIPTION	CO. NO.	TYPE OF TRAFFIC	SECTION LENGTH	AVERAGE 24 HOUR TRAFFIC 1941	1951	1961	1967	1968	1969	CURRENT VEHICLE MILES
	HELENA CITY LIMITS										
			ALL VEHICLES				4340	6333	6073		213
US 12		05	COMMERCIAL	.035			538	601	607		21
			OUT OF STATE				622	931	984		34
	I-15										
			ALL VEHICLES		1612	2699	3642	4402	4000		12288
US 12		05	COMMERCIAL	3.072	236	537	451	418	400		1229
			OUT OF STATE		225	371	382	647	648		1991
	EAST HELENA CITY LIMITS										
			ALL VEHICLES				3025				
US 12		05	COMMERCIAL	.256							
			OUT OF STATE								
	FAS 433 FIRST ST										
			ALL VEHICLES				3270				
US 12		05	COMMERCIAL	.255							
			OUT OF STATE								
	FAS 481 FIRST ST										
			ALL VEHICLES								
US 12		05	COMMERCIAL	.778							
			OUT OF STATE								
	E H CITY LIN & FAS 518										
			ALL VEHICLES		655	1088	1582	1856	2016		9310
US 12		05	COMMERCIAL	4.618	145	284	198	189	200		924
			OUT OF STATE		103	321	301	314	383		1769
	JEFFERSON COUNTY LINE										
			ALL VEHICLES		562	952	1420	1725	1820		2313
US 12		51	COMMERCIAL	1.271	124	249	178	176	180		229
			OUT OF STATE		89	281	270	292	346		440
	FAS 284										
			ALL VEHICLES		455	771	1150	1449	1459		391
US 12		51	COMMERCIAL	.268	101	202	144	148	144		39
			OUT OF STATE		72	228	219	245	277		74
	BROADWATER COUNTY LINE										
			ALL VEHICLES		502	826	1253	1358	1474		30911
US 12		43	COMMERCIAL	20.971	111	216	157	139	146		3062
			OUT OF STATE		79	244	238	230	280		5872
	TOWNSEND CITY LIMITS										
			ALL VEHICLES				1845				
US 12		43	COMMERCIAL	.557							
			OUT OF STATE								
	FAP 14-US 12 BROADWAY ST										

FAP NO 8

MONT. OR U.S. ROUTE	SECTION DESCRIPTION	CO. NO.	TYPE OF TRAFFIC	SECTION LENGTH	AVERAGE 24 HOUR TRAFFIC 1941	1951	1961	1967	1968	1969	CURRENT VEHICLE MILES
	FAP 14-US 12 BROADWAY ST										
MONT 287		43	ALL VEHICLES	.550			1243				
			COMMERCIAL								
			OUT OF STATE								
	TOWNSEND CITY LIMITS										
MONT 287		43	ALL VEHICLES	10.380	470	616	987	1170	1170		12145
			COMMERCIAL		113	147	116	149	187		1941
			OUT OF STATE		70	206	217	187	158		1640
	FAS 285										
MONT 287		43	ALL VEHICLES	9.476	409	674	859	990	1014		9609
			COMMERCIAL		99	125	99	120	162		1535
			OUT OF STATE		62	185	195	162	137		1298
	FAS 437										
MONT 287		43	ALL VEHICLES	11.304	389	641	817	929	1041		11767
			COMMERCIAL		94	119	94	112	167		1888
			OUT OF STATE		59	175	185	152	140		1583
	I-90 NEAR THREE FORKS										
	FAP 8 SPUR IN HELENA										
	FAP 8-US12-BENTON AVE										
MONT 287		05	ALL VEHICLES	.438			6975		10057		4405
			COMMERCIAL								
			OUT OF STATE								
	US 91 MAIN STREET										
MONT 287		05	ALL VEHICLES	.544			6299		7920		4308
			COMMERCIAL								
			OUT OF STATE								
	LOOP FAP 3 MONTANA AVE										

FAP NO 9

MONT. OR U.S. ROUTE	SECTION DESCRIPTION	CO. NO.	TYPE OF TRAFFIC	SECTION LENGTH	AVERAGE 24 HOUR TRAFFIC 1941	1951	1961	1967	1968	1969	CURRENT VEHICLE MILES
	I-15 WOLF CREEK										
MONT 287		05	ALL VEHICLES	20.412	91	146	226	291	298		6083
			COMMERCIAL		14	52	51	28	36		735
			OUT OF STATE		20	25	28	59	68		1388
	FAP 24-MONT 20										
MONT 287		05	ALL VEHICLES	18.288	97	133	265	292	300		5486
			COMMERCIAL		16	47	59	28	37		677
			OUT OF STATE		21	25	32	59	69		1262
	FAS 434 AND 435										
MONT 287		05	ALL VEHICLES	1.336	355	402	557	698	758		1013
			COMMERCIAL		78	142	125	67	92		123
			OUT OF STATE		13	68	68	141	174		232
	FAP 24 MONT 21										
MONT 287		05	ALL VEHICLES	3.312	184	230	347	456	515		1706
			COMMERCIAL		55	72	73	47	63		209
			OUT OF STATE		9	49	59	130	166		550
	TETON COUNTY LINE										
MONT 287		31	ALL VEHICLES	2.847	148	205	338	447	504		1435
			COMMERCIAL		44	65	71	45	61		174
			OUT OF STATE		7	45	58	127	163		464
	FAS 408										
MONT 287		31	ALL VEHICLES	17.994	157	213	283	344	378		6802
			COMMERCIAL		47	67	60	34	46		828
			OUT OF STATE		7	46	48	98	122		2195
	CHOTEAU CITY LIMITS										
MONT 287		31	ALL VEHICLES	.741			927				
			COMMERCIAL								
			OUT OF STATE								
	FAP 3 US 89 MAIN ST										

FAP NO 10

MONT. OR U.S. ROUTE	SECTION DESCRIPTION	CC NO.	TYPE OF TRAFFIC	SECTION LENGTH	AVERAGE 24 HOUR TRAFFIC 1941	1951	1961	1967	1968	1969	CURRENT VEHICLE MILES
	I-15 6TH ST GREAT FALLS										
US 87		02	ALL VEHICLES	.236			14830				
			COMMERCIAL								
			OUT OF STATE								
	FAP 40 US 87 BY PASS										
US 87		02	ALL VEHICLES	.317			18900				
			COMMERCIAL								
			OUT OF STATE								
	FAP 41 RIVER DRIVE										
US 87		02	ALL VEHICLES	.195			18900				
			COMMERCIAL								
			OUT OF STATE								
	FAP 11-FIRST AVE NORTH										
US 87		02	ALL VEHICLES	.076			10400				
			COMMERCIAL								
			OUT OF STATE								
	FAP 11 SECOND AVE NORTH										
US 87		02	ALL VEHICLES	.762			3663				
			COMMERCIAL								
			OUT OF STATE								
	FAP 41-RIVER DRIVE										
US 87		02	ALL VEHICLES	.415			2745				
			COMMERCIAL								
			OUT OF STATE								
	GT FALLS C L & FAS 498										
US 87		02	ALL VEHICLES	.398	1617	2490	10400	8063	11725		4667
			COMMERCIAL		427	672	659	1000	1172		466
			OUT OF STATE		130	306	649	726	1055		420
	FAP 40 US 87 BY PASS										
US 87		02	ALL VEHICLES	.250	815	1387	1833	1805	2171		543
			COMMERCIAL		215	403	336	224	319		80
			OUT OF STATE		65	184	231	162	230		58
	FAS 495										
US 87		02	ALL VEHICLES	.601	815	1387	1833	1805	1975		1187
			COMMERCIAL		215	403	336	224	290		174
			OUT OF STATE		65	184	231	162	209		126
	FAP 10 SPUR-15TH ST										
US 87		02	ALL VEHICLES	.127	732	1246	1756	1857	1600		203
			COMMERCIAL		193	362	302	230	235		30
			OUT OF STATE		58	165	207	167	170		22
	FAS 225										

FAP NO 10

MONT. OR U.S. ROUTE	SECTION DESCRIPTION	CO NO	TYPE OF TRAFFIC	SECTION LENGTH	AVERAGE 24 HOUR TRAFFIC 1941	1951	1961	1967	1968	1969	CURRENT VEHICLE MILES
	FAS 225										
US 87		02	ALL VEHICLES	2.428	495	1023	1287	1419	1470		3569
			COMMERCIAL		130	278	230	192	216		524
			OUT OF STATE		59	132	161	132	156		379
	FAS 495										
US 87		02	ALL VEHICLES	10.297	495	1023	1287	1419	1262		12995
			COMMERCIAL		130	278	230	192	186		1915
			OUT OF STATE		59	132	161	132	134		1380
	CHOUTEAU COUNTY LINE										
US 87		19	ALL VEHICLES	22.951	442	732	1089	1236	1293		29676
			COMMERCIAL		116	199	195	208	190		4361
			OUT OF STATE		52	94	136	150	137		3144
	FAS 386 FT BENTON BY PASS										
US 87		19	ALL VEHICLES	1.581	255	384	669	776	763		1206
			COMMERCIAL		67	102	146	130	128		202
			OUT OF STATE		30	87	94	94	92		145
	FAS 223 AND 230										
US 87		19	ALL VEHICLES	2.634	248	344	606	753	728		1918
			COMMERCIAL		65	87	120	118	122		321
			OUT OF STATE		30	82	95	97	88		232
	FAS 387 FT BENTON BY PASS										
US 87		19	ALL VEHICLES	35.812	371	504	806	835	891		31908
			COMMERCIAL		111	127	143	131	96		3438
			OUT OF STATE		30	120	132	108	107		3832
	FAS 236 AND 432										
US 87		19	ALL VEHICLES	.070	599	806	1288	1228	1369		96
			COMMERCIAL		177	203	245	193	150		11
			OUT OF STATE		48	192	246	158	164		11
	BIG SANDY CITY LIMITS										
US 87		19	ALL VEHICLES	.642			1336				
			COMMERCIAL								
			OUT OF STATE								
	BIG SANDY CITY LIMITS										
US 87		19	ALL VEHICLES	9.413	428	580	798	763	832		7832
			COMMERCIAL		126	179	152	133	90		847
			OUT OF STATE		34	90	90	91	100		941
	HILL COUNTY LINE										
US 87		12	ALL VEHICLES	.875	414	716	861	871	838		733
			COMMERCIAL		122	199	127	152	91		80
			OUT OF STATE		32	102	97	104	101		88
	FAS 448										

FAP NO 10

MONT. OR U.S. ROUTE	SECTION DESCRIPTION	CO. NO.	TYPE OF TRAFFIC	SECTION LENGTH	AVERAGE 24 HOUR TRAFFIC 1941	1951	1961	1967	1968	1969	CURRENT VEHICLE MILES
	FAS 448										
US 87		12	ALL VEHICLES	19.225	379	656	789	913	952		18302
			COMMERCIAL		112	183	116	159	103		1980
			OUT OF STATE		29	93	89	109	114		2192
	OLD US 87										
US 87		12	ALL VEHICLES	1.797	446	772	928	1092	1237		2223
			COMMERCIAL		132	215	136	151	134		241
			OUT OF STATE		35	110	105	104	148		266
	FAP 1 US 2 NEAR HAVRE										
	FAP SPUR 10 GT FALLS										
	FAP 41-10TH AVE SOUTH										
US 87		02	ALL VEHICLES	.832			4253				
			COMMERCIAL								
			OUT OF STATE								
	FAP 11-FIRST AVE NORTH										
US 87		02	ALL VEHICLES	.076			4403				
			COMMERCIAL								
			OUT OF STATE								
	FAP 11-SECOND AVE NORTH										
US 87		02	ALL VEHICLES	.862			2939				
			COMMERCIAL								
			OUT OF STATE								
	GREAT FALLS CITY LIMITS										
US 87		02	ALL VEHICLES	.519				8384	8585		4456
			COMMERCIAL					419	429		223
			OUT OF STATE					218	223		116
	FAS 495										
US 87		02	ALL VEHICLES	.569				1584	1174		668
			COMMERCIAL					79	59		34
			OUT OF STATE					143	106		60
	FAP 10-US 87										

FAP NO 11

MONT DOT U.S. ROUTE	SECTION DESCRIPTION	CO. NO.	TYPE OF TRAFFIC	SECTION LENGTH	AVERAGE 24 HOUR TRAFFIC 1941	1951	1961	1967	1968	1969	CURRENT VEHICLE MILES
	YELLOWSTONE PARK BDRY										
			ALL VEHICLES		375	655	654	1037	1047		519
US 89		49	COMMERCIAL	.496	78	122	61	79	88		44
			OUT OF STATE		125	356	252	478	517		256
	GARDINER										
			ALL VEHICLES		313	440	533	627	660		12751
US 89		49	COMMERCIAL	19.320	65	82	50	48	55		1063
			OUT OF STATE		95	239	206	289	326		6298
	FAS 540										
			ALL VEHICLES		300	417	501	554	590		6623
US 89		49	COMMERCIAL	11.226	62	78	47	42	45		505
			OUT OF STATE		91	226	193	247	285		3199
	FAS 362										
			ALL VEHICLES		354	540	664	608	642		3966
US 89		49	COMMERCIAL	6.178	73	101	60	46	49		303
			OUT OF STATE		106	292	247	271	310		1915
	FAS 476										
			ALL VEHICLES					1174	885		11246
US 89		49	COMMERCIAL	12.707				89	68		864
			OUT OF STATE					524	427		5426
	FAS 540										
			ALL VEHICLES					2483	2578		8067
US 89		49	COMMERCIAL	3.129				189	199		623
			OUT OF STATE					616	825		2581
	I-90 INTERCHANGE										
			ALL VEHICLES					4275	4300		2963
US 89		49	COMMERCIAL	.689				640	645		444
			OUT OF STATE					756	757		522
	LIVINGSTON CITY LIMITS										
			ALL VEHICLES								
US 89		49	COMMERCIAL	.392							
			OUT OF STATE								
	FAP 2 BEGIN COINC										
			ALL VEHICLES								
US 89		49	COMMERCIAL	1.246							
			OUT OF STATE								
	LIVINGSTON CITY LIMITS										
			ALL VEHICLES					2683	2537		3828
US 89		49	COMMERCIAL	1.509				400	457		690
			OUT OF STATE					668	579		874
	FAS 295										

FAP NO 11

MONT. OR US ROUTE	SECTION DESCRIPTION	CO NO.	TYPE OF TRAFFIC	SECTION LENGTH	AVERAGE 24 HOUR TRAFFIC 1941	1951	1961	1967	1968	1969	CURRENT VEHICLE MILES
	FAS 295										
US 89		49	ALL VEHICLES	.882				1452	1342		1184
			COMMERCIAL					216	242		213
			OUT OF STATE					362	306		270
	EAST LIVINGSTON INTERCH										
US 89		49	ALL VEHICLES	2.534	723	1823	2441	2830	3216		8149
			COMMERCIAL		128	490	425	422	527		1335
			OUT OF STATE		177	525	505	605	926		2346
	I-90 MISSION INTER										
US 89		49	ALL VEHICLES	14.286	308	537	708	654	939		13415
			COMMERCIAL		77	165	94	75	153		2186
			OUT OF STATE		14	67	30	61	116		1657
	CLYDE PARK CITY LIMITS										
US 89		49	ALL VEHICLES	.477			740				
			COMMERCIAL								
			OUT OF STATE								
	CLYDE PARK CITY LIMITS										
US 89		49	ALL VEHICLES	8.288	223	396	580	540	606		5023
			COMMERCIAL		52	122	80	62	76		630
			OUT OF STATE		10	50	68	50	110		912
	FAS 339										
US 89		49	ALL VEHICLES	1.074	158	280	410	392	411		441
			COMMERCIAL		36	86	54	56	51		55
			OUT OF STATE		7	35	75	63	99		106
	FAS 293										
US 89		49	ALL VEHICLES	13.138	72	160	196	234	217		2851
			COMMERCIAL		16	63	26	29	26		342
			OUT OF STATE		3	34	36	59	52		683
	MEAGHER COUNTY LINE										
US 89		47	ALL VEHICLES	11.568	112	126	217	274	223		2580
			COMMERCIAL		26	49	26	44	27		312
			OUT OF STATE		5	27	50	69	54		625
	FAS 294										
US 89		47	ALL VEHICLES	8.034	89	168	283	358	315		2531
			COMMERCIAL		22	66	34	57	50		402
			OUT OF STATE		4	36	66	91	70		562
	FAP 14-US 12										
US 89		47	ALL VEHICLES	8.182	200	427	944	983	883		7225
			COMMERCIAL		41	142	176	156	160		1309
			OUT OF STATE		6	84	233	250	209		1710
	WHITE SUL SPRGS LIMITS										

FAP NO 11

MONT. OR U.S. ROUTE	SECTION DESCRIPTION	CO. NO.	TYPE OF TRAFFIC	SECTION LENGTH	AVERAGE 24 HOUR TRAFFIC 1941	1951	1961	1967	1968	1969	CURRENT VEHICLE MILES
	WHITE SUL SPRGS LIMITS										
US 89		47	ALL VEHICLES	.470			1966				
			COMMERCIAL								
			OUT OF STATE								
	FAS 360-MAIN ST										
US 89		47	ALL VEHICLES	.524			2790				
			COMMERCIAL								
			OUT OF STATE								
	WHITE SUL SPRGS LIMITS										
US 89		47	ALL VEHICLES	2.418	238	509	933	951	934		2258
			COMMERCIAL		49	198	140	132	141		341
			OUT OF STATE		8	74	199	218	221		534
	FAP 14-US 12										
US 89		47	ALL VEHICLES	28.678	86	196	227	353	348		9980
			COMMERCIAL		23	100	27	42	46		1319
			OUT OF STATE		3	18	48	67	84		2409
	CASCADE COUNTY LINE										
US 89		02	ALL VEHICLES	7.208	180	160	227	352	341		2458
			COMMERCIAL		49	81	27	42	45		324
			OUT OF STATE		7	15	48	67	82		591
	NEIHART CITY LIMITS										
US 89		02	ALL VEHICLES	3.151			350				
			COMMERCIAL								
			OUT OF STATE								
	NEIHART CITY LIMITS										
US 89		02	ALL VEHICLES	14.398	229	189	304	409	420		6047
			COMMERCIAL		55	69	40	42	43		619
			OUT OF STATE		15	26	39	78	80		1152
	FAS 427										
US 89		02	ALL VEHICLES	18.506	243	201	323	419	411		7606
			COMMERCIAL		58	73	42	43	42		777
			OUT OF STATE		16	28	41	80	80		1480
	FAP 15-US 87										
US 89		02	ALL VEHICLES	4.053	685	1036	1325	1653	1753		7105
			COMMERCIAL		154	312	232	235	249		1009
			OUT OF STATE		62	230	54	293	310		1256
	FAS 331										
US 89		02	ALL VEHICLES	12.535	694	1281	1506	1985	2189		27439
			COMMERCIAL		156	327	232	273	302		3786
			OUT OF STATE		63	215	209	318	350		4387
	FAS 227 AND 228										

MONTANA SYSTEM		FAP NO 11 SECTION DESCRIPTION	CO NO	TYPE OF TRAFFIC	SECTION LENGTH	AVERAGE 24 HOUR TRAFFIC 1941	1951	1961	1967	1968	1969	CURRENT VEHICLE MILES
		FAS 227 AND 228		ALL VEHICLES		1150	2050	2770	2964	3356		10149
US	89		02	COMMERCIAL	3.024	259	531	410	326	369		1116
				OUT OF STATE		105	246	288	347	392		1185
		FAP 41-10TH AVE SOUTH		ALL VEHICLES		611	1111	4213	5405	5943		5634
US	89		02	COMMERCIAL	.948	138	287	204	595	653		619
				OUT OF STATE		56	133	300	632	594		563
		FAS 498		ALL VEHICLES		1167	2122	8049	8055	7216		8659
US	89		02	COMMERCIAL	1.200	263	550	377	886	793		952
				OUT OF STATE		107	254	837	709	722		866
		GT FALLS CITY LIMITS		ALL VEHICLES				9998				
US	89		02	COMMERCIAL	1.921							
				OUT OF STATE								
		FAP SPUR 10-15TH ST		ALL VEHICLES				12312				
US	89		02	COMMERCIAL	.074							
				OUT OF STATE								
		FAP SPUR 10-14TH ST		ALL VEHICLES				14342				
US	89		02	COMMERCIAL	1.069							
				OUT OF STATE								
		FAP 10-PARK DRIVE										

FAP NO 12

MONT. OR U.S ROUTE	SECTION DESCRIPTION	CO. NO.	TYPE OF TRAFFIC	SECTION LENGTH	AVERAGE 24 HOUR TRAFFIC 1941	1951	1961	1967	1968	1969	CURRENT VEHICLE MILES
	MONTANA-IDAHO LINE										
US 191		06	ALL VEHICLES	8.722	373	565	903	1226	1282		11182
			COMMERCIAL		94	69	92	207	185		1614
			OUT OF STATE		127	455	545	657	668		5826
	W YELLOWSTONE CITY LIMITS										
US 191		06	ALL VEHICLES	.679	500	715	829	1120	1207		820
			COMMERCIAL		125	88	38	53	107		73
			OUT OF STATE		170	576	483	600	819		556
	FAP 50										
US 20		06	ALL VEHICLES	.365					1277		466
			COMMERCIAL						107		39
			OUT OF STATE						724		264
	YELLOWSTONE PARK BDRY										

FAP NO 13

MONT. OR U.S. ROUTE	SECTION DESCRIPTION	CO. NO.	TYPE OF TRAFFIC	SECTION LENGTH	AVERAGE 24 HOUR TRAFFIC 1941	1951	1961	1967	1968	1969	CURRENT VEHICLE MILES
	MONTANA-IDAHO LINE										
MONT 287		25	ALL VEHICLES	8.564			200	247	240		2055
			COMMERCIAL				17	18	18		154
			OUT OF STATE				113	93	91		779
	FAS 499										
7ONT 287		25	ALL VEHICLES	22.303	136	208	234	348	343		7650
			COMMERCIAL		36	23	20	26	25		558
			OUT OF STATE		50	143	132	130	128		2855
	JCT FAS 527										
MONT 287		25	ALL VEHICLES	17.859	147	312	299	447	527		9412
			COMMERCIAL		39	35	25	33	38		679
			OUT OF STATE		54	214	169	168	197		3518
	ENNIS CITY LIMITS										
MONT 287		25	ALL VEHICLES	.635			1335				
			COMMERCIAL								
			OUT OF STATE								
	FAP 29-MONT 287-MAIN ST										
MONT 287		25	ALL VEHICLES	.047			719				
			COMMERCIAL								
			OUT OF STATE								
	ENNIS CITY LIMITS										
MONT 287		25	ALL VEHICLES	16.142	248	487	502	630	642		10363
			COMMERCIAL		67	144	50	45	49		791
			OUT OF STATE		21	144	101	125	142		2292
	FAS 289										
MONT 287		25	ALL VEHICLES	10.187	190	411	282	486	503		5124
			COMMERCIAL		51	121	28	35	38		387
			OUT OF STATE		16	122	57	97	116		1182
	FAS 283										
MONT 287		25	ALL VEHICLES	1.573	231	360	297	464	473		744
			COMMERCIAL		61	107	29	33	36		57
			OUT OF STATE		20	107	60	92	109		171
	FAS 359										
MONT 287		25	ALL VEHICLES	3.708	208	324	267	335	356		1320
			COMMERCIAL		55	96	26	24	28		104
			OUT OF STATE		18	96	54	67	82		304
	GALLATIN COUNTY LINE										
MONT 287		06	ALL VEHICLES	2.279	216	338	250	312	352		802
			COMMERCIAL		58	100	25	22	27		62
			OUT OF STATE		19	100	51	62	81		185
	JEFFERSON COUNTY LINE										

FAP NO 13

MONT. OR U.S ROUTE	SECTION DESCRIPTION	CO NO.	TYPE OF TRAFFIC	SECTION LENGTH	AVERAGE 24 HOUR TRAFFIC 1941	1951	1961	1967	1968	1969	CURRENT VEHICLE MILES
	JEFFERSON COUNTY LINE										
MONT 287		51	ALL VEHICLES	.982	221	346	244	305	352		346
			COMMERCIAL		59	102	24	22	27		27
	I-90		OUT OF STATE		19	102	49	61	81		80

FAP NO 14

MONI. OR US RTE	SECTION DESCRIPTION	CO. NO.	TYPE OF TRAFFIC	SECTION LENGTH	AVERAGE 24 HOUR TRAFFIC 1941	1951	1961	1967	1968	1969	CURRENT VEHICLE MILES
	FAP 8-US 12 FRONT ST										
US 12		43	ALL VEHICLES				2740				
			COMMERCIAL	.883							
			OUT OF STATE								
	TOWNSEND CITY LIMITS										
US 12		43	ALL VEHICLES		284	488	1108	980	1086		1643
			COMMERCIAL	1.513	58	158	188	157	204		309
			OUT OF STATE		7	67	163	176	214		324
	FAS 284										
US 12		43	ALL VEHICLES		144	247	560	564	550		11597
			COMMERCIAL	21.086	29	80	108	90	104		2193
			OUT OF STATE		4	34	119	102	107		2256
	MEAGHER COUNTY LINE										
US 12		47	ALL VEHICLES		98	239	554	480	492		4922
			COMMERCIAL	10.005	20	79	119	79	92		920
			OUT OF STATE		28	39	134	86	94		940
	FAP 11-US 89 BEGIN COINC										
US 12		47	ALL VEHICLES		200	427	944	983	883		7225
			COMMERCIAL	8.182	41	142	176	156	160		1309
			OUT OF STATE		6	84	233	250	209		1710
	WHITE SUL SPRGS LIMITS										
US 12		47	ALL VEHICLES				2458				
			COMMERCIAL	.994							
			OUT OF STATE								
	WHITE SUL SPRGS LIMITS										
US 12		47	ALL VEHICLES		238	509	933	951	934		2258
			COMMERCIAL	2.418	49	198	140	132	141		341
			OUT OF STATE		8	74	199	218	221		534
	FAP 11-US 89 END COINC										
US 12		47	ALL VEHICLES		134	269	453	498	437		13556
			COMMERCIAL	31.021	19	87	71	61	63		1954
			OUT OF STATE		3	24	98	110	104		3226
	FAS 294										
US 12		47	ALL VEHICLES		140	272	476	535	505		591
			COMMERCIAL	1.171	21	91	75	66	73		85
			OUT OF STATE		4	17	103	118	121		142
	WHEATLAND COUNTY LINE										
US 12		44	ALL VEHICLES		161	280	459	540	503		5445
			COMMERCIAL	10.826	24	94	60	66	73		790
			OUT OF STATE		4	17	69	119	120		1299
	FAS 296										

FAP NO 14

MONT. OR U.S. ROUTE	SECTION DESCRIPTION	CO. NO.	TYPE OF TRAFFIC	SECTION LENGTH	AVERAGE 24 HOUR TRAFFIC 1941	1951	1961	1967	1968	1969	CURRENT VEHICLE MILES
	FAS 296										
US 12		44	ALL VEHICLES	10.374	248	480	733	752	748		7760
			COMMERCIAL		38	161	95	80	100		1037
			OUT OF STATE		6	30	79	133	135		1400
	FAS 497										
US 12		44	ALL VEHICLES	.923	494	711	1065	1726	1498		1383
			COMMERCIAL		76	240	190	107	139		128
			OUT OF STATE		11	59	133	142	145		134
	HARLOWTON CITY LIMITS										
US 12		44	ALL VEHICLES	.112			1460				
			COMMERCIAL								
			OUT OF STATE								
	FAP 45 US 191										
US 12		44	ALL VEHICLES	.886			2557				
			COMMERCIAL								
			OUT OF STATE								
	HARLOWTON CITY LIMITS										
US 12		44	ALL VEHICLES	.505	376	850	1196	1315	1249		631
			COMMERCIAL		87	287	194	172	164		83
			OUT OF STATE		15	104	199	250	225		114
	FAP 45 US 191										
US 12		44	ALL VEHICLES	15.243	240	465	791	814	855		13033
			COMMERCIAL		56	157	151	124	128		1951
			OUT OF STATE		10	57	149	154	153		2332
	FAS 297										
US 12		44	ALL VEHICLES	.226	210	459	770	885	930		210
			COMMERCIAL		49	155	147	135	140		32
			OUT OF STATE		9	56	145	168	167		38
	FAS 394										
US 12		44	ALL VEHICLES	6.192	198	452	693	798	808		5003
			COMMERCIAL		46	153	132	121	121		749
			OUT OF STATE		8	55	130	152	145		898
	GOLDEN VALLEY COUNTY LINE										
US 12		53	ALL VEHICLES	6.915	166	463	763	845	870		6016
			COMMERCIAL		38	156	146	156	132		913
			OUT OF STATE		7	56	143	160	158		1093
	RYEGATE CITY LIMITS										
US 12		53	ALL VEHICLES	.313			970				
			COMMERCIAL								
			OUT OF STATE								
	FAS 299 & 300 FIRST ST										

FAP NO 14

MONT. SR. US	OUT	SECTION DESCRIPTION	CO NO.	TYPE OF TRAFFIC	SECTION LENGTH	AVERAGE 24 HOUR TRAFFIC 1941	1951	1961	1967	1968	1969	CURRENT VEHICLE MILES
		FAS 299 & 300 FIRST ST										
US	12		53	ALL VEHICLES	.688			934				
				COMMERCIAL								
				OUT OF STATE								
		RYEGATE CITY LIMITS										
US	12		53	ALL VEHICLES	15.560	177	501	842	927	937		14580
				COMMERCIAL		41	169	156	171	173		2692
				OUT OF STATE		7	61	77	155	126		1961
		FAP 53 MONT 3										
US	12		53	ALL VEHICLES	5.637	198	298	333	340	331		1866
				COMMERCIAL		48	117	57	58	65		366
				OUT OF STATE		9	17	66	60	49		276
		MUSSELSHELL COUNTY LINE										
US	12		23	ALL VEHICLES	10.952	248	257	290	320	311		3406
				COMMERCIAL		60	101	50	55	61		668
				OUT OF STATE		12	15	57	56	45		493
		FAS 381										
US	12		23	ALL VEHICLES	4.861	348	345	479	489	493		2396
				COMMERCIAL		85	136	62	84	96		467
				OUT OF STATE		16	20	94	86	71		345
		FAP 16 US 87										
US	12		23	ALL VEHICLES	.302	1356	1535	1846	1963	2005		606
				COMMERCIAL		332	422	231	242	321		97
				OUT OF STATE		64	130	236	235	227		69
		FAS 309										
US	12		23	ALL VEHICLES	.667	1466	1654	2012	2050	2082		1389
				COMMERCIAL		358	455	252	256	333		222
				OUT OF STATE		69	141	258	246	235		157
		ROUNDUP CITY LIMITS										
US	12		23	ALL VEHICLES	.952			4125				
				COMMERCIAL								
				OUT OF STATE								
		FAP 16-MAIN ST										
US	12		23	ALL VEHICLES	.708			1504				
				COMMERCIAL								
				OUT OF STATE								
		ROUNDUP CITY LIMITS										
US	12		23	ALL VEHICLES	21.931	134	307	654	568	583		12786
				COMMERCIAL		33	144	84	109	93		2040
				OUT OF STATE		6	23	131	190	175		3838
		FAS 310										

FAP NO 14

MONT. OR U.S. ROUTE	SECTION DESCRIPTION	CO. NO.	TYPE OF TRAFFIC	SECTION LENGTH	AVERAGE 24 HOUR TRAFFIC 1941	1951	1961	1967	1968	1969	CURRENT VEHICLE MILES
	FAS 310										
US 12		23	ALL VEHICLES	11.592	97	226	478	457	514		5958
			COMMERCIAL		24	106	61	88	82		951
			OUT OF STATE		5	17	96	152	154		1785
	MELSTONE CITY LIMITS										
US 12		23	ALL VEHICLES	1.454			650				
			COMMERCIAL								
			OUT OF STATE								
	MELSTONE CITY LIMITS										
US 12		23	ALL VEHICLES	.690	105	148	576	530	598		413
			COMMERCIAL		25	68	75	102	81		56
			OUT OF STATE		6	13	117	177	179		124
	FAS 500										
US 12		23	ALL VEHICLES	1.301	87	123	478	424	438		570
			COMMERCIAL		21	56	65	81	60		78
			OUT OF STATE		5	10	113	142	131		170
	ROSEBUD COUNTY LINE										
US 12		29	ALL VEHICLES	13.609	39	102	345	348	330		4491
			COMMERCIAL		9	47	47	67	45		612
			OUT OF STATE		2	9	82	116	99		1347
	TOWN OF SUMATRA										
US 12		29	ALL VEHICLES	9.039	39	85	302	305	288		2603
			COMMERCIAL		10	39	41	56	39		353
			OUT OF STATE		2	7	72	102	86		777
	TOWN OF INGOMAR										
US 12		29	ALL VEHICLES	23.059	76	122	266	293	290		6687
			COMMERCIAL		15	46	36	56	39		899
			OUT OF STATE		4	12	63	98	87		2006
	TOWN OF VANANDA										
US 12		29	ALL VEHICLES	17.657	97	156	339	377	359		6339
			COMMERCIAL		24	59	40	72	46		812
			OUT OF STATE		5	15	79	126	107		1889
	FORSYTH CITY LIMITS										
US 12		29	ALL VEHICLES	.323			600				
			COMMERCIAL								
			OUT OF STATE								
	I-94 FRONT ST										

FAP NO 15

MONT. US	SECTION DESCRIPTION	CO NO	TYPE OF TRAFFIC	SECTION LENGTH	AVERAGE 24 HOUR TRAFFIC 1941	1951	1961	1967	1968	1969	CURRENT VEH CLE MILES
	FAP 11-US 89 NEAR ARMINGT										
US 87		02	ALL VEHICLES	7.046	375	731	1070	1321	1424		10034
			COMMERCIAL		83	198	180	203	201		1416
			OUT OF STATE		31	173	175	209	244		1719
	JUDITH BASIN COUNTY LINE										
US 87		36	ALL VEHICLES	3.343	420	690	888	1305	1385		4630
			COMMERCIAL		92	187	149	201	196		655
			OUT OF STATE		35	164	165	206	237		792
	FAS 427										
US 87		36	ALL VEHICLES	26.208	412	677	872	1178	1195		31319
			COMMERCIAL		91	184	167	179	208		5451
			OUT OF STATE		34	161	163	206	204		5346
	FAS 230										
US 87		36	ALL VEHICLES	8.167	412	750	1090	1185	1274		10405
			COMMERCIAL		91	211	198	173	213		1740
			OUT OF STATE		34	140	164	161	197		1609
	FAS 541										
US 87		36	ALL VEHICLES	10.026	372	679	987	1145	1214		12172
			COMMERCIAL		82	191	180	167	203		2035
			OUT OF STATE		31	126	149	156	188		1885
	FAS 426										
US 87		36	ALL VEHICLES	3.779	384	700	1016	1218	1332		5034
			COMMERCIAL		85	197	185	178	222		839
			OUT OF STATE		32	130	153	166	206		778
	HOBSON CITY LIMITS										
US 87		36	ALL VEHICLES	.047			1023				
			COMMERCIAL								
			OUT OF STATE								
	FAS 239-CENTRAL AVE										
US 87		36	ALL VEHICLES	.175			1103				
			COMMERCIAL								
			OUT OF STATE								
	HOBSON CITY LIMITS										
US 87		36	ALL VEHICLES	5.476	432	809	1144	1277	1347		7376
			COMMERCIAL		96	231	169	197	230		1259
			OUT OF STATE		36	134	160	212	209		1144
	FERGUS COUNTY LINE										
US 87		08	ALL VEHICLES	.519	400	770	1269	1255	1338		694
			COMMERCIAL		89	219	188	193	229		119
			OUT OF STATE		34	128	165	208	207		107
	FAP 45 US 191										

FAP NO 15

MONT. OR U.S. ROUTE	SECTION DESCRIPTION	CO. NO.	TYPE OF TRAFFIC	SECTION LENGTH	AVERAGE 24 HOUR TRAFFIC 1941	1951	1961	1967	1968	1969	CURRENT VEHICLE MILES
	FAP 45 US 191										
US 87		08	ALL VEHICLES	14.270	609	1074	1380	1356	1495		21334
			COMMERCIAL		147	363	204	191	227		3239
			OUT OF STATE		49	163	180	220	185		2640
	LEWISTOWN SPUR										
US 87		08	ALL VEHICLES	1.894	993	975	1234	1333	1620		3068
			COMMERCIAL		240	222	172	56	136		258
			OUT OF STATE		79	210	175	216	211		400
	LEWISTOWN CITY LIMITS										
US 87		08	ALL VEHICLES	1.112			4519		4667		5190
			COMMERCIAL								
			OUT OF STATE								
	FAP 43-FIRST AVE										
US 87		08	ALL VEHICLES	.864			3894		3269		2824
			COMMERCIAL								
			OUT OF STATE								
	LEWISTOWN CITY LIMITS										
US 87		08	ALL VEHICLES	29.728	409	658	663	736	750		22296
			COMMERCIAL		110	229	116	121	123		3657
			OUT OF STATE		64	155	122	186	150		4459
	FAP 16-US 87										
MONT 20		08	ALL VEHICLES	10.192	227	227	312	311	367		3740
			COMMERCIAL		41	78	53	46	73		744
			OUT OF STATE		16	39	39	50	54		550
	PETROLEUM COUNTY LINE										
MONT 20		55	ALL VEHICLES	12.343	155	229	271	248	297		3666
			COMMERCIAL		28	79	46	37	59		728
			OUT OF STATE		11	39	34	40	43		531
	WINNETT CITY LIMITS										
MONT 20		55	ALL VEHICLES	.193			322				
			COMMERCIAL								
			OUT OF STATE								
	FAS 244-BROADWAY AVE										
MONT 20		55	ALL VEHICLES	.704			347				
			COMMERCIAL								
			OUT OF STATE								
	WINNETT CITY LIMITS										
MONT 20		55	ALL VEHICLES	21.116	117	266	285	348	352		7433
			COMMERCIAL		22	119	61	53	83		1753
			OUT OF STATE		8	52	47	73	64		1351
	FAS 500										

FAP NO 15

MONT. OR U.S. ROUTE	SECTION DESCRIPTION	CO. NO.	TYPE OF TRAFFIC	SECTION LENGTH	AVERAGE 24 HOUR TRAFFIC 1941	1951	1961	1967	1968	1969	CURRENT VEHICLE MILES
	FAS 500										
			ALL VEHICLES		99	224	240	290	303		190
MONT 20		55	COMMERCIAL	.628	19	101	52	44	67		42
			OUT OF STATE		7	44	41	61	57		36
	GARFIELD COUNTY LINE										
			ALL VEHICLES		53	178	204	238	262		7642
MONT 20		50	COMMERCIAL	29.168	10	80	44	36	58		1692
			OUT OF STATE		4	36	35	50	50		1458
	TOWN OF EDWARDS										
			ALL VEHICLES		79	197	241	271	300		7080
MONT 20		50	COMMERCIAL	23.600	15	72	44	43	66		1558
			OUT OF STATE		6	28	46	56	57		1345
	FAP 18-MONT 22										
			ALL VEHICLES		211	384	516	658	683		183
MONT 20		50	COMMERCIAL	.268	39	135	99	101	144		39
			OUT OF STATE		15	45	80	75	79		21
	JORDAN CITY LIMITS										
			ALL VEHICLES				804				
MONT 20		50	COMMERCIAL	.631							
			OUT OF STATE								
	JORDAN CITY LIMITS										
			ALL VEHICLES		63	211	330	397	414		2070
MONT 20		50	COMMERCIAL	5.000	12	73	52	80	74		370
			OUT OF STATE		4	25	57	73	84		420
	FAS 341										
			ALL VEHICLES		46	155	243	321	300		6267
MONT 20		50	COMMERCIAL	20.890	9	54	42	69	56		1170
			OUT OF STATE		3	19	49	64	67		1400
	FAS 462 AND 465										
			ALL VEHICLES		40	136	212	295	291		2811
MONT 20		50	COMMERCIAL	9.660	8	47	36	63	54		522
			OUT OF STATE		3	16	42	58	65		628
	MCCONE COUNTY LINE										
			ALL VEHICLES		42	168	219	295	317		6020
MONT 20		41	COMMERCIAL	18.990	8	59	38	63	59		1120
			OUT OF STATE		3	20	43	58	71		1348
	FAS 253										
			ALL VEHICLES		105	307	339	491	494		5225
MONT 20		41	COMMERCIAL	10.576	26	108	58	105	92		973
			OUT OF STATE		4	36	67	97	110		1163
	FAS 467										

FAP NO 15

MONT. OR U.S ROUTE	SECTION DESCRIPTION	CO. NO.	TYPE OF TRAFFIC	SECTION LENGTH	AVERAGE 24 HOUR TRAFFIC 1941	1951	1961	1967	1968	1969	CURRENT VEHICLE MILES
	FAS 467										
MONT 20		41	ALL VEHICLES	.375	165	483	534	773	861		323
			COMMERCIAL		42	170	92	165	160		60
			OUT OF STATE		6	57	105	153	192		72
	CIRCLE CITY LIMITS										
MONT 20		41	ALL VEHICLES	.332			933				
			COMMERCIAL								
			OUT OF STATE								
	FAS 252 MONTANA ST										
MONT 20		41	ALL VEHICLES	.808			1363				
			COMMERCIAL								
			OUT OF STATE								
	FAP 25-MONT 13										
MONT 20		41	ALL VEHICLES	.259			650				
			COMMERCIAL								
			OUT OF STATE								
	CIRCLE CITY LIMITS										
MONT 20		41	ALL VEHICLES	1.016	262	576	616	855	709		720
			COMMERCIAL		57	244	136	183	120		122
			OUT OF STATE		22	115	95	169	88		89
	FAP 51-MONT 20										
MONT 20		41	ALL VEHICLES	9.070	181	397	425	490	470		4263
			COMMERCIAL		39	168	102	91	87		789
			OUT OF STATE		15	79	72	76	73		662
	DAWSON COUNTY LINE										
MONT 20		16	ALL VEHICLES	14.125	130	302	369	383	421		5947
			COMMERCIAL		28	128	88	71	78		1102
			OUT OF STATE		11	61	63	60	66		932
	FAS 467										
MONT 20		16	ALL VEHICLES	.769	141	328	400	480	490		377
			COMMERCIAL		30	139	96	89	91		70
			OUT OF STATE		12	66	68	75	76		58
	FAS 470										
MONT 20		16	ALL VEHICLES	21.358	284	502	607	786	822		17556
			COMMERCIAL		62	164	49	108	114		2435
			OUT OF STATE		24	82	103	52	57		1217
	I-94 NEAR GLENDIVE										
	** LOOP FAP 015 WIBAUX **										
	I 94 WEST WIBAUX INTERCH										

FAP NO 15

MONT. OR U.S ROUTE	SECTION DESCRIPTION	CO. NO.	TYPE OF TRAFFIC	SECTION LENGTH	AVERAGE 24 HOUR TRAFFIC 1941	1951	1961	1967	1968	1969	CURRENT VEHICLE MILES
	I 94 WEST WIBAUX INTERCH										
US 10		52	ALL VEHICLES COMMERCIAL OUT OF STATE	.347							
	FAP 27 F STREET										
US 10		52	ALL VEHICLES COMMERCIAL OUT OF STATE	.522							
	I 94 EAST WIBAUX INTERCH										
	LEWISTOWN SPUR										
	FAP 15-US 87										
US 10		08	ALL VEHICLES COMMERCIAL OUT OF STATE	2.184		460 260 19	872 234 26	826 141 35	932 234 37		2035 511 81
	FAS 237-CITY LIMITS										
US 10		08	ALL VEHICLES COMMERCIAL OUT OF STATE	.250			1963				
	LEWISTOWN CITY LIMITS										
US 10		08	ALL VEHICLES COMMERCIAL OUT OF STATE	.260			2042 300 50	2172 371 90	2025 346 83		527 90 22
	LEWISTOWN CITY LIMITS										
US 10		08	ALL VEHICLES COMMERCIAL OUT OF STATE	.247			2121				
	FAP 43-FIRST ST										

FAP NO 16

MONTANA US ROUTE	SECTION DESCRIPTION	CO NO.	TYPE OF TRAFFIC	SECTION LENGTH	AVERAGE 24 HOUR TRAFFIC						CURRENT ESTIMATE
					19[illegible]	19[illegible]	19[illegible]	1987	19[illegible]	19[illegible]	
	I 90&94 LOCKWOOD INTERCH										
			ALL VEHICLES					6341	6623		8345
US 87		03	COMMERCIAL	1.260				913	954		1202
			OUT OF STATE					850	887		1118
	JCT FAP 2										
			ALL VEHICLES		1622	3805	7154	10522	9317		2441
US 87		03	COMMERCIAL	.262	393	1189	1123	1515	1584		415
			OUT OF STATE		285	715	816	1410	1016		266
	JCT FAP 2 LOOP										
			ALL VEHICLES		2335	5476	10296	11189	11489		1356
US 87		03	COMMERCIAL	.118	565	1711	1616	1611	1953		230
			OUT OF STATE		410	1029	1174	1499	1252		148
	JCT FAS 535										
			ALL VEHICLES					14340	13622		4972
US 87		03	COMMERCIAL	.365				2065	2316		845
			OUT OF STATE					1922	1485		542
	JCT FAS 318										
			ALL VEHICLES		1622	3803	7150	9516	9642		26863
US 87		03	COMMERCIAL	2.786	392	1188	1123	1317	1639		4566
			OUT OF STATE		285	715	815	1100	1051		2928
	JCT FAP 2										
			ALL VEHICLES		430	579	789	827	913		18534
US 87		03	COMMERCIAL	20.300	104	201	103	118	150		3045
			OUT OF STATE		75	87	119	88	88		1786
	MUSSELSHELL COUNTY LINE										
			ALL VEHICLES		433	568	674	757	846		16794
US 87		23	COMMERCIAL	19.851	105	197	88	108	139		2759
			OUT OF STATE		76	85	109	81	81		1608
	TOWN OF KLEIN										
			ALL VEHICLES		760	1224	1323	1515	1438		4302
US 87		23	COMMERCIAL	2.992	184	301	169	193	235		703
			OUT OF STATE		133	111	159	150	138		413
	FAP 14 US 12 BEGIN COINC										
			ALL VEHICLES		1356	1535	1846	1963	2005		606
US 87		23	COMMERCIAL	.302	332	422	231	243	321		97
			OUT OF STATE		64	130	236	235	227		69
	FAS 309										
			ALL VEHICLES		1466	1654	2012	2050	2082		1389
US 87		23	COMMERCIAL	.667	358	455	252	256	333		222
			OUT OF STATE		69	141	258	246	235		157
	ROUNDUP CITY LIMITS										

FAP NO 16

MONT. OR US ROUTE	SECTION DESCRIPTION	CO NO.	TYPE OF TRAFFIC	SECTION LENGTH	AVERAGE 24 HOUR TRAFFIC 1941	1951	1961	1967	1968	1969	CURRENT VEHICLE MILES
	ROUNDUP CITY LIMITS										
US 87		23	ALL VEHICLES	.952			4125				
			COMMERCIAL								
			OUT OF STATE								
	FAP 14-MAIN ST END COINC										
US 87		23	ALL VEHICLES	.661			2147				
			COMMERCIAL								
			OUT OF STATE								
	ROUNDUP CITY LIMITS										
US 87		23	ALL VEHICLES	8.642	421	485	749	811	853		7372
			COMMERCIAL		118	160	116	129	136		1175
			OUT OF STATE		49	130	100	138	107		925
	FAS 519										
US 87		23	ALL VEHICLES	10.974	286	330	509	611	619		6793
			COMMERCIAL		80	109	79	97	99		1086
			OUT OF STATE		33	89	68	104	77		845
	FAS 244										
US 87		23	ALL VEHICLES	1.150	285	309	346	359	439		505
			COMMERCIAL		80	86	53	57	80		92
			OUT OF STATE		33	96	46	61	55		63
	PETROLEUM COUNTY LINE										
US 87		55	ALL VEHICLES	4.713	284	302	328	374	439		2069
			COMMERCIAL		80	84	51	59	80		377
			OUT OF STATE		33	94	44	72	55		259
	FERGUS COUNTY LINE										
US 87		08	ALL VEHICLES	17.460	256	323	353	426	451		7874
			COMMERCIAL		72	90	54	68	82		1432
			OUT OF STATE		30	100	47	58	56		978
	GRASS RANGE JUNCTION										
US 87		08	ALL VEHICLES	1.070	460	497	685	593	584		625
			COMMERCIAL		129	168	105	94	106		113
			OUT OF STATE		54	89	92	100	73		78
	FAP 15-MONT 20										
MONT 19		08	ALL VEHICLES	21.488	19	40	147	230	237		5093
			COMMERCIAL		7	21	24	44	39		838
			OUT OF STATE		1	1	6	23	22		473
	FAP 43 US 191										
US 191		08	ALL VEHICLES	21.408	20	25	188	261	253		5416
			COMMERCIAL		7	13	28	50	41		878
			OUT OF STATE		1	1	9	23	24		514
	PHILLIPS COUNTY LINE										

FAP NO 16

MONT. OR U.S. ROUTE	SECTION DESCRIPTION	CO. NO.	TYPE OF TRAFFIC	SECTION LENGTH	AVERAGE 24 HOUR TRAFFIC 1941	1951	1961	1967	1968	1969	CURRENT VEHICLE MILES
	PHILLIPS COUNTY LINE										
US 191		11	ALL VEHICLES COMMERCIAL OUT OF STATE	13.281			198 30 10	268 51 27	272 44 26		3612 584 345
	FAS 376										
US 191		11	ALL VEHICLES COMMERCIAL OUT OF STATE	20.500			114 15 6	145 20 8	184 27 11		3772 554 226
	COUNTY ROAD TO DODSON										
US 191		11	ALL VEHICLES COMMERCIAL OUT OF STATE	33.701	60 21 2	94 33 2	203 29 12	234 32 13	236 35 14		7953 1180 472
	FAS 363										
US 191		11	ALL VEHICLES COMMERCIAL OUT OF STATE	1.149	177 62 6	291 107 4	565 88 30	553 76 31	581 70 30		668 80 34
	FAS 364										
US 191		11	ALL VEHICLES COMMERCIAL OUT OF STATE	.250	287 100 9	473 174 6	917 142 49	1018 117 43	1062 127 54		266 32 14
	MALTA CITY LIMITS										
US 191		11	ALL VEHICLES COMMERCIAL OUT OF STATE	.687			2566				
	FAP 1-US 2 N FIRST ST										

FAP NO 17

MONT. OR U.S. ROUTE	SECTION DESCRIPTION	CO. NO	TYPE OF TRAFFIC	SECTION LENGTH	AVERAGE 24 HOUR TRAFFIC 1941	1951	1961	1967	1968	1969	CURRENT VEHICLE MILES
	FAP 2 NEAR MILES CITY										
US 10		14	ALL VEHICLES	9.021				411	383		3455
			COMMERCIAL					67	25		226
	JUNCTION I 94		OUT OF STATE					21	15		135

FAP NO 18

MONT. OR US ROUTE	SECTION DESCRIPTION	CO. NO.	TYPE OF TRAFFIC	SECTION LENGTH	AVERAGE 24 HOUR TRAFFIC 1941	1951	1961	1967	1968	1969	PERCENT VEHICLE MILES
	FAP 2-US 10-MAIN ST										
MONT 22		14	ALL VEHICLES	.976			2228				
			COMMERCIAL								
			OUT OF STATE								
	MILES CITY LIMITS										
MONT 22		14	ALL VEHICLES	1.171	436	647	1183	1313	1290		1511
			COMMERCIAL		124	254	275	270	266		311
			OUT OF STATE		16	42	72	87	77		90
	FAS 489										
MONT 22		14	ALL VEHICLES	17.924	114	170	311	369	337		6040
			COMMERCIAL		32	67	72	76	69		1237
			OUT OF STATE		4	11	30	24	20		358
	ROSEBUD COUNTY LINE										
MONT 22		29	ALL VEHICLES	14.876	92	137	190	207	204		3035
			COMMERCIAL		26	54	44	43	42		625
			OUT OF STATE		3	8	25	14	12		179
	FAS 462										
MONT 22		29	ALL VEHICLES	3.152	75	112	155	148	151		476
			COMMERCIAL		21	44	36	30	31		98
			OUT OF STATE		3	7	20	10	9		28
	GARFIELD COUNTY LINE										
MONT 22		50	ALL VEHICLES	44.883	115	131	168	181	189		8483
			COMMERCIAL		33	54	39	37	39		1750
			OUT OF STATE		4	17	22	12	11		494
	FAP 15-MONT 20 JORDAN										

FAP NO 19

MON. OR US ROUT	SECTION DESCRIPTION	CO NO.	TYPE OF TRAFFIC	SECTION LENGTH	AVERAGE 24 HOUR TRAFFIC 1941	1951	1961	1967	1968	1969	CURRENT VEHICLE MILES
	I90 ANACONDA INTCHG										
			ALL VEHICLES					1910	1900		3426
US 10		30	COMMERCIAL	1.803				126	137		247
			OUT OF STATE					45	95		171
	FAS 539										
			ALL VEHICLES					1910	1900		2037
US 10		30	COMMERCIAL	1.072				126	137		147
			OUT OF STATE					45	95		102
	FAS 275										
			ALL VEHICLES		1160	1817	2550	2405	2418		3649
US 10		30	COMMERCIAL	1.509	266	417	278	159	174		263
			OUT OF STATE		38	165	128	120	121		183
	FAS 274										
			ALL VEHICLES		1364	2114	2735	3153	3081		3577
US 10		30	COMMERCIAL	1.161	327	461	298	208	222		258
			OUT OF STATE		44	192	137	158	154		179
	FAP 47-MONT 48										
			ALL VEHICLES		1876	3999	3959	4295	4389		6772
US 10		30	COMMERCIAL	1.543	472	873	364	283	272		420
			OUT OF STATE		61	324	186	171	158		244
	ANACONDA CITY LIMITS										
			ALL VEHICLES								
US 10		30	COMMERCIAL	1.815							
			OUT OF STATE								
	END OF ONE WAY STREETS										
			ALL VEHICLES								
US 10		30	COMMERCIAL	1.009							
			OUT OF STATE								
	ANACONDA CITY LIMITS										
			ALL VEHICLES		458	554	997	1180	1124		19815
US 10		30	COMMERCIAL	17.629	105	142	119	107	106		1869
			OUT OF STATE		55	126	175	141	161		2838
	GRANITE COUNTY LINE										
			ALL VEHICLES		352	365	360	539	501		1961
US 10		46	COMMERCIAL	3.915	81	94	43	49	47		184
			OUT OF STATE		42	83	70	64	72		282
	FAP 35-MONT 38										
			ALL VEHICLES		399	383	345	504	572		3865
US 10		46	COMMERCIAL	6.757	86	106	42	81	54		365
			OUT OF STATE		61	80	65	50	82		554
	FAS 348 NEAR PHILIPSBURG										

FAP NO 19

MONT. OR U.S ROUTE	SECTION DESCRIPTION	CO NO.	TYPE OF TRAFFIC	SECTION LENGTH	AVERAGE 24 HOUR TRAFFIC 1941	1951	1961	1967	1968	1969	CURRENT VEHICLE MILES
	FAS 348 NEAR PHILIPSBURG										
US 10		46	ALL VEHICLES	10.400	305	350	410	515	502		5221
			COMMERCIAL		79	97	50	83	48		499
			OUT OF STATE		56	73	75	52	72		749
	TOWN OF MAXVILLE										
US 10		46	ALL VEHICLES	8.604	299	385	308	492	471		4052
			COMMERCIAL		64	107	38	79	44		379
			OUT OF STATE		46	80	60	55	67		576
	FAS 512 AND 513										
US 10		46	ALL VEHICLES	6.156	390	502	402	799	790		4863
			COMMERCIAL		84	140	49	129	74		456
			OUT OF STATE		61	105	70	85	113		696
	DRUMMOND CITY LIMITS										
US 10		46	ALL VEHICLES	.291			735		564		164
			COMMERCIAL								
			OUT OF STATE								
	I-90										

FAP NO 20

MONT. OR U.S. ROUTE	SECTION DESCRIPTION	CO. NO	TYPE OF TRAFFIC	SECTION LENGTH	AVERAGE 24 HOUR TRAFFIC 1941	1951	1961	1967	1968	1969	CURRENT VEHICLE MILES
	I-94 NEAR GLENDIVE										
			ALL VEHICLES		444	825	1757	1896	2091		7756
MONT 16		16	COMMERCIAL	3.709	150	315	221	250	261		968
			OUT OF STATE		22	98	111	105	98		363
	FAS 254										
			ALL VEHICLES		355	534	620	686	774		14995
MONT 16		16	COMMERCIAL	19.374	120	204	78	96	141		2732
			OUT OF STATE		17	64	80	69	76		1472
	RICHLAND COUNTY LINE										
			ALL VEHICLES		425	661	942	1017	1050		28227
MONT 16		27	COMMERCIAL	26.883	144	253	154	191	191		5135
			OUT OF STATE		21	79	104	102	103		2769
	FAP 51 AND 26 MONT 20										
			ALL VEHICLES		880	1593	2715	3264	3465		5059
MONT 16		27	COMMERCIAL	1.460	298	595	396	473	534		780
			OUT OF STATE		43	183	247	326	301		439
	FAS 488										
			ALL VEHICLES		1068	1780	3111	3796	4221		1224
MONT 16		27	COMMERCIAL	.290	361	665	454	550	650		189
			OUT OF STATE		52	204	283	340	367		106
	SIDNEY CITY LIMITS										
			ALL VEHICLES				3937				
MONT 16		27	COMMERCIAL	.685							
			OUT OF STATE								
	FAP 22-SECOND ST										
			ALL VEHICLES				2462				
MONT 16		27	COMMERCIAL	.134							
			OUT OF STATE								
	SIDNEY CITY LIMITS										
			ALL VEHICLES		630	1029	1555	1697	1691		16863
MONT 16		27	COMMERCIAL	9.972	220	384	227	246	308		3071
			OUT OF STATE		35	118	142	170	166		1655
	FAIRVIEW CITY LIMITS										
			ALL VEHICLES				2246				
MONT 16		27	COMMERCIAL	1.219							
			OUT OF STATE								
	FAS 201-FIRST ST										
			ALL VEHICLES				1328				
MONT 16		27	COMMERCIAL	.145							
			OUT OF STATE								
	FAIRVIEW CITY LIMITS										

FAP NO 20

MONT. OR U.S. ROUTE	SECTION DESCRIPTION	CO. NO.	TYPE OF TRAFFIC	SECTION LENGTH	AVERAGE 24 HOUR TRAFFIC 1941	1951	1961	1967	1968	1969	CURRENT VEHICLE MILES
	FAIRVIEW CITY LIMITS										
MONT 16		27	ALL VEHICLES	.349			1102	1322	1559		544
			COMMERCIAL				161	192	284		99
			OUT OF STATE				350	418	493		172
	MONTANA-NORTH DAKOTA LINE										

FAP NO 21

MONT. OR U.S. ROUTE	SECTION DESCRIPTION	CO NO.	TYPE OF TRAFFIC	SECTION LENGTH	AVERAGE 24 HOUR TRAFFIC 1941	1951	1961	1967	1968	1969	CURRENT VEHICLE MILES
	I 15 SHELBY WEST INTER										
US 91		21	ALL VEHICLES	.791	1178	1790	1948	2300	2427		1920
			COMMERCIAL		382	497	382	347	311		246
			OUT OF STATE		66	388	288	269	340		269
	SHELBY CITY LIMITS										
US 91		21	ALL VEHICLES	.209							
			COMMERCIAL								
			OUT OF STATE								
	FAP 1 MAIN ST										
US 91		21	ALL VEHICLES	.710							
			COMMERCIAL								
			OUT OF STATE								
	SHELBY CITY LIMITS										
US 91		21	ALL VEHICLES	1.040			1079	950	900		936
			COMMERCIAL				277	143	117		122
			OUT OF STATE				271	168	158		164
	I 15 SHELBY NORTH INTERCH										

FAP NO 22

MONT. OR U.S ROUTE	SECTION DESCRIPTION	CO. NO.	TYPE OF TRAFFIC	SECTION LENGTH	AVERAGE 24 HOUR TRAFFIC 1941	1951	1961	1967	1968	1969	CURRENT VEHICLE MILES
	FAP 32 MONT 13 IN SCOBEY										
MONT 5		37	ALL VEHICLES	.523			909				
			COMMERCIAL								
			OUT OF STATE								
	SCOBEY CITY LIMITS										
MONT 5		37	ALL VEHICLES	10.871	234	445	492	483	501		5446
			COMMERCIAL		66	131	79	69	63		685
			OUT OF STATE		11	63	75	30	32		348
	FAS 251 AND 511										
MONT 5		37	ALL VEHICLES	6.460	131	278	292	405	440		2842
			COMMERCIAL		37	90	54	77	74		478
			OUT OF STATE		6	54	42	30	37		239
	SHERIDAN COUNTY LINE										
MONT 5		34	ALL VEHICLES	12.404	129	259	335	373	362		4490
			COMMERCIAL		36	84	62	71	61		757
			OUT OF STATE		6	50	47	29	31		385
	FAS 374										
MONT 5		34	ALL VEHICLES	10.915	167	407	661	652	659		7193
			COMMERCIAL		47	132	122	125	111		1212
			OUT OF STATE		8	79	73	59	56		611
	PLENTYWOOD CITY LIMITS										
MONT 5		34	ALL VEHICLES	1.186			1845				
			COMMERCIAL								
			OUT OF STATE								
	PLENTYWOOD CITY LIMITS										
MONT 5		34	ALL VEHICLES	1.033	500	934	1232	1476	1530		1580
			COMMERCIAL		122	263	134	214	222		229
			OUT OF STATE		37	121	154	145	150		155
	FAP 30-MONT 5										
MONT 16		34	ALL VEHICLES	5.252	272	612	787	914	977		5131
			COMMERCIAL		70	175	138	133	174		914
			OUT OF STATE		20	90	94	86	115		604
	FAS 517										
MONT 16		34	ALL VEHICLES	7.262	222	499	641	756	769		5584
			COMMERCIAL		57	142	131	110	137		995
			OUT OF STATE		16	73	81	71	91		661
	FAS 258										
MONT 16		34	ALL VEHICLES	7.852	192	470	545	615	645		5065
			COMMERCIAL		49	138	124	109	117		919
			OUT OF STATE		14	75	79	58	75		589
	MEDICINE LAKE CITY LIMITS										

FAP NO 22

MONT. OR U.S. ROUTE	SECTION DESCRIPTION	CO. NO.	TYPE OF TRAFFIC	SECTION LENGTH	AVERAGE 24 HOUR TRAFFIC 1941	1951	1961	1967	1968	1969	CURRENT VEHICLE MILES
	MEDICINE LAKE CITY LIMITS										
MONT 16		34	ALL VEHICLES	.051			525				
			COMMERCIAL								
			OUT OF STATE								
	FAS 515										
MONT 5		34	ALL VEHICLES	.271		490	571	630	659		179
			COMMERCIAL			144	130	112	100		27
			OUT OF STATE			81	83	59	76		21
	MEDICINE LAKE CITY LIMITS										
MONT 5		34	ALL VEHICLES	.273			600				
			COMMERCIAL								
			OUT OF STATE								
	MEDICINE LAKE CITY LIMITS										
MONT 16		34	ALL VEHICLES	5.509	174	465	558	583	612		3372
			COMMERCIAL		60	136	127	104	93		512
			OUT OF STATE		14	74	80	55	71		391
	FAS 350										
MONT 16		34	ALL VEHICLES	2.000	164	438	525	565	644		1288
			COMMERCIAL		55	128	119	101	98		196
			OUT OF STATE		13	70	66	53	75		150
	ROOSEVELT COUNTY LINE										
MONT 16		17	ALL VEHICLES	3.424	190	470	555	545	645		2208
			COMMERCIAL		65	138	126	97	98		336
			OUT OF STATE		16	75	70	51	75		257
	FROID CITY LIMITS										
MONT 16		17	ALL VEHICLES	.078			569				
			COMMERCIAL								
			OUT OF STATE								
	FAS 344										
MONT 16		17	ALL VEHICLES	.500			725				
			COMMERCIAL								
			OUT OF STATE								
	FROID CITY LIMITS										
MONT 16		17	ALL VEHICLES	5.993	248	524	616	602	614		3680
			COMMERCIAL		62	179	140	107	93		557
			OUT OF STATE		21	84	100	57	71		426
	FAS 496										
MONT 16		17	ALL VEHICLES	6.662	241	510	599	659	680		4530
			COMMERCIAL		60	174	136	117	103		686
			OUT OF STATE		21	82	95	62	79		526
	CULBERTSON CITY LIMITS										

FAP NO 22

MONT. OR U.S. ROUTE	SECTION DESCRIPTION	CO. NO.	TYPE OF TRAFFIC	SECTION LENGTH	AVERAGE 24 HOUR TRAFFIC 1941	1951	1961	1967	1968	1969	CURRENT VEHICLE MILES
	CULBERTSON CITY LIMITS										
MONT 16		17	ALL VEHICLES COMMERCIAL OUT OF STATE	.130			701				
	FAP1 US 2 BEGIN COINC										
MONT 16		17	ALL VEHICLES COMMERCIAL OUT OF STATE	.069			1960				
	FAP1 US2 END COINC										
MONT 16		17	ALL VEHICLES COMMERCIAL OUT OF STATE	.874			1059				
	CULBERTSON CITY LIMITS										
MONT 16		17	ALL VEHICLES COMMERCIAL OUT OF STATE	2.355	252 62 22	374 124 70	494 115 70	670 120 72	589 105 64		1387 247 151
	RICHLAND COUNTY LINE										
MONT 16		27	ALL VEHICLES COMMERCIAL OUT OF STATE	20.991	196 48 17	331 109 62	442 103 65	576 103 62	528 95 57		11083 1994 1196
	FAS 201										
MONT 16		27	ALL VEHICLES COMMERCIAL OUT OF STATE	12.040	174 59 15	678 230 112	654 133 90	876 157 81	1021 183 94		12293 2203 1132
	SIDNEY CITY LIMITS										
MONT 16		27	ALL VEHICLES COMMERCIAL OUT OF STATE	.726			2097				
	FAS 488										
MONT 16		27	ALL VEHICLES COMMERCIAL OUT OF STATE	.308							
	FAP 20-MONT 16-CENTRAL AV										

FAP NO 23

MONT. OF U.S ROUTE	SECTION DESCRIPTION	CO. NO.	TYPE OF TRAFFIC	SECTION LENGTH	AVERAGE 24 HOUR TRAFFIC 1941	1951	1961	1967	1968	1969	CURRENT VEHICLE MILES
	FAP 2-US 10 ATLANTIC AVE										
US 312		14	ALL VEHICLES	.768			3500	3521			
			COMMERCIAL								
			OUT OF STATE								
	MILES CITY LIMITS										
US 312		14	ALL VEHICLES	1.038	390	728	972	1391	1420		1474
			COMMERCIAL		112	297	238	337	312		324
			OUT OF STATE		23	65	135	189	173		180
	MILES CITY INTERCH I-94										
US 312		14	ALL VEHICLES	10.859	207	387	562	534	548		5951
			COMMERCIAL		60	158	137	129	121		1314
			OUT OF STATE		12	35	78	73	67		728
	FAS 332										
US 312		14	ALL VEHICLES	37.472	136	291	315	379	408		15289
			COMMERCIAL		38	111	82	86	90		3372
			OUT OF STATE		8	30	54	60	63		2361
	POWDER RIVER COUNTY LINE										
US 312		09	ALL VEHICLES	25.748	141	248	283	287	376		9681
			COMMERCIAL		40	95	74	40	83		2137
			OUT OF STATE		8	25	48	49	58		1493
	FAP 37-US 212										
US 212		09	ALL VEHICLES	2.787	299	409	1039	1347	1352		3768
			COMMERCIAL		94	156	205	255	291		811
			OUT OF STATE		20	93	181	282	296		825
	FAS 391										
US 212		09	ALL VEHICLES	.025	351	477	1391	1729	2180		55
			COMMERCIAL		110	181	275	327	468		12
			OUT OF STATE		23	109	243	361	477		12
	BROADUS CITY LIMITS										
US 212		09	ALL VEHICLES	.568			1413				
			COMMERCIAL								
			OUT OF STATE								
	BROADUS CITY LIMITS										
US 212		09	ALL VEHICLES	1.290	190	355	762	934	1581		2039
			COMMERCIAL		59	135	123	186	435		561
			OUT OF STATE		13	81	265	271	406		524
	FAS 402										
US 212		09	ALL VEHICLES	2.096	128	275	525	714	1138		2385
			COMMERCIAL		40	105	85	142	313		656
			OUT OF STATE		9	63	183	207	292		612
	FAP 54										

FAP NO 23

MONT. OR U.S. ROUTE	SECTION DESCRIPTION	CO. NO.	TYPE OF TRAFFIC	SECTION LENGTH	AVERAGE 24 HOUR TRAFFIC 1941	1951	1961	1967	1968	1969	CURRENT VEHICLE MILES
	FAP 54										
US 212		09	ALL VEHICLES	18.485	106	217	389	506	582		10758
			COMMERCIAL		33	83	63	130	184		3401
			OUT OF STATE		7	49	151	160	171		3161
	CARTER COUNTY LINE										
US 212		42	ALL VEHICLES	7.886	104	194	375	451	552		4353
			COMMERCIAL		32	74	80	116	174		1372
			OUT OF STATE		68	44	146	164	162		1278
	FAS 277										
US 212		42	ALL VEHICLES	27.522	107	200	387	476	563		15495
			COMMERCIAL		33	77	82	122	151		4156
			OUT OF STATE		7	45	150	173	171		4706
	FAS 323										
US 212		42	ALL VEHICLES	.123	142	578	535	643	657		81
			COMMERCIAL		45	204	113	165	166		20
			OUT OF STATE		9	125	208	234	217		27
	FAS 492 NEAR ALZADA										
US 212		42	ALL VEHICLES	2.748	139	567	525	631	651		1789
			COMMERCIAL		44	200	116	162	165		453
			OUT OF STATE		9	123	205	230	215		591
	MONTANA WYOMING LINE										

FAP NO 24

MONT OR US ROUTE	SECTION DESCRIPTION	CO. NO.	TYPE OF TRAFFIC	SECTION LENGTH	AVERAGE 24 HOUR TRAFFIC 1941	1951	1961	1967	1968	1969	CURRENT VEHICLE MILES
	I-90 NEAR BONNER										
MONT 20		04	ALL VEHICLES	31.849	263	440	1125	1207	1380		43952
			COMMERCIAL		81	218	383	320	439		13982
			OUT OF STATE		28	16	223	152	155		4937
	FAS 209										
MONT 20		04	ALL VEHICLES	3.823	50	126	775	980	1029		3934
			COMMERCIAL		16	55	134	163	232		887
			OUT OF STATE		6	8	153	164	173		661
	POWELL COUNTY LINE										
MONT 20		28	ALL VEHICLES	8.908	32	90	634	914	987		8792
			COMMERCIAL		9	39	108	153	222		1978
			OUT OF STATE		3	6	133	153	166		1479
	FAS 272 NEAR OVANDO										
MONT 20		28	ALL VEHICLES	11.098	32	93	650	847	865		9600
			COMMERCIAL		10	40	111	141	185		2053
			OUT OF STATE		3	6	137	141	157		1742
	FAS 271										
MONT 20		28	ALL VEHICLES	9.806	26	75	523	742	758		7433
			COMMERCIAL		8	32	95	126	162		1589
			OUT OF STATE		3	5	112	126	137		1343
	LEWIS & CLARK COUNTY LINE										
MONT 20		05	ALL VEHICLES	6.042	80	123	676	808	1045		6314
			COMMERCIAL		25	53	122	137	224		1353
			OUT OF STATE		9	6	145	137	189		1142
	TOWN OF LINCOLN										
MONT 20		05	ALL VEHICLES	11.469	27	146	675	1054	1163		13338
			COMMERCIAL		9	63	130	173	165		1892
			OUT OF STATE		3	6	145	179	238		2730
	FAS 279										
MONT 20		05	ALL VEHICLES	17.454		104	481	756	833		14539
			COMMERCIAL			45	89	128	122		2129
			OUT OF STATE			5	101	129	191		3334
	FAS 434										
MONT 20		05	ALL VEHICLES	8.619		88	408	730	797		6869
			COMMERCIAL			38	75	123	116		1000
			OUT OF STATE			4	86	124	183		1577
	FAP 9-MONT 287										
MONT 20		05	ALL VEHICLES	7.788	23	59	460	719	756		5888
			COMMERCIAL		7	26	85	122	110		857
			OUT OF STATE		2	3	97	122	173		1347
	CASCADE COUNTY LINE										

FAP NO 24

MONT. OR U.S. ROUTE	SECTION DESCRIPTION	CO. NO.	TYPE OF TRAFFIC	SECTION LENGTH	AVERAGE 24 HOUR TRAFFIC 1941	1951	1961	1967	1968	1969	CURRENT VEHICLE MILES
	CASCADE COUNTY LINE										
			ALL VEHICLES		33	64	492	765	765		8098
MONT 20		02	COMMERCIAL	10.586	10	28	94	129	112		1186
			OUT OF STATE		3	3	103	130	175		1853
	AUGUSTA SPUR MONT 21										
			ALL VEHICLES		203	434	1035	1318	1334		16240
MONT 20		02	COMMERCIAL	12.174	54	188	199	175	160		1948
			OUT OF STATE		4	21	175	141	139		1692
	FAP 3 US 89 NEAR SIMMS										
	AUGUSTA SPUR										
	FAP 24-MONT 20 SIMMS										
			ALL VEHICLES		143	260	176	256	277		1538
MONT 20		02	COMMERCIAL	5.552	38	106	42	32	42		233
			OUT OF STATE		3	16	6	9	29		161
	LEWIS & CLARK COUNTY LINE										
			ALL VEHICLES		158	183	242	211	225		3472
MONT 20		05	COMMERCIAL	15.429	42	75	58	26	34		525
			OUT OF STATE		3	12	8	8	11		170
	FAP 9-MONT 287 AUGUSTA										

FAP NO 25

MONT. OR U.S. ROUTE	SECTION DESCRIPTION	CO. NO.	TYPE OF TRAFFIC	SECTION LENGTH	AVERAGE 24 HOUR TRAFFIC 1941	1951	1961	1967	1968	1969	CURRENT VEHICLE MILES
	FAP 15 MONT 20 CIRCLE										
MONT 13		41	ALL VEHICLES	.178			779	673			
			COMMERCIAL								
			OUT OF STATE								
	CIRCLE CITY LIMITS										
MONT 13		41	ALL VEHICLES	23.751	154	412	427	505	558		13253
			COMMERCIAL		35	152	85	106	135		3206
			OUT OF STATE		6	76	58	39	60		1425
	FAS 254										
MONT 13		41	ALL VEHICLES	10.466	152	407	422	500	524		5484
			COMMERCIAL		35	150	84	105	127		1329
			OUT OF STATE		6	75	57	39	57		597
	FAS 201										
MONT 13		41	ALL VEHICLES	11.805	150	464	542	543	547		6457
			COMMERCIAL		35	169	108	114	132		1558
			OUT OF STATE		5	96	73	42	59		696
	FAS 528										
MONT 13		41	ALL VEHICLES	.308	300	550	700	745	920		283
			COMMERCIAL		70	200	139	156	225		69
			OUT OF STATE		10	113	93	57	93		29
	ROOSEVELT COUNTY LINE										
MONT 13		17	ALL VEHICLES	.412	331	600	859	802	1072		442
			COMMERCIAL		76	219	165	168	263		108
			OUT OF STATE		12	124	109	75	108		44
	FAP 32 MONT 13										
MONT 13		17	ALL VEHICLES	5.474	331	606	900	900	1204		6591
			COMMERCIAL		76	238	173	188	295		1615
			OUT OF STATE		12	114	114	80	122		668
	WOLF POINT CITY LIMITS										
MONT 13		17	ALL VEHICLES	.594			4578				
			COMMERCIAL								
			OUT OF STATE								
	FAP 1-US 2										

FAP NO 26

MONT. OR U.S. ROUTE	SECTION DESCRIPTION	CO. NO.	TYPE OF TRAFFIC	SECTION LENGTH	AVERAGE 24 HOUR TRAFFIC 1941	1951	1961	1967	1968	1969	CURRENT VEHICLE MILES
	FAP20 MONT 16 NEAR SIDNEY										
MONT 23		27	ALL VEHICLES	2.186	166	413	592	680	678		1482
			COMMERCIAL		62	147	86	61	79		173
			OUT OF STATE		12	48	65	58	54		118
	FAS 261										
MONT 23		27	ALL VEHICLES	5.552	55	136	195	150	176		977
			COMMERCIAL		20	48	28	14	20		111
			OUT OF STATE		4	16	20	13	14		78
	MONTANA NORTH DAKOTA LINE										

FAP NO 27

MONTANA ON U.S. ROUTES	SECTION DESCRIPTION	CO. NO.	TYPE OF TRAFFIC	SECTION LENGTH	AVERAGE 24 HOUR TRAFFIC 1941	1951	1961	1967	1968	1969	CURRENT VEHICLE MILES
	FAS 323-MORMON ST										
MONT 7		42	ALL VEHICLES	.357			594				
			COMMERCIAL								
			OUT OF STATE								
	EKALAKA CITY LIMITS										
MONT 7		42	ALL VEHICLES	3.004	129	228	373	348	344		1033
			COMMERCIAL		39	85	54	46	61		183
			OUT OF STATE		6	21	19	19	17		51
	FAS 292										
MONT 7		42	ALL VEHICLES	8.715	80	141	231	260	257		2240
			COMMERCIAL		24	53	36	36	48		418
			OUT OF STATE		3	13	13	15	13		113
	FALLON COUNTY LINE										
MONT 7		39	ALL VEHICLES	1.079		125	200	258	247		267
			COMMERCIAL			46	31	36	46		50
			OUT OF STATE			12	11	15	12		13
	FAS 546										
MONT 7		39	ALL VEHICLES	9.363	93	175	213	239	254		2378
			COMMERCIAL		29	66	34	33	47		440
			OUT OF STATE		4	16	12	14	13		122
	FAS 494										
MONT 7		39	ALL VEHICLES	6.612	127	239	290	323	335		2215
			COMMERCIAL		39	90	74	44	91		602
			OUT OF STATE		6	21	22	17	17		112
	FAS 322										
MONT 7		39	ALL VEHICLES	5.510	179	366	571	550	566		3119
			COMMERCIAL		55	137	127	87	156		860
			OUT OF STATE		8	34	34	26	23		127
	BAKER CITY LIMITS										
MONT 7		39	ALL VEHICLES	.804			2045				
			COMMERCIAL								
			OUT OF STATE								
	FAP 2-US 12-MONTANA AVE										
MONT 7		39	ALL VEHICLES	.304			1330				
			COMMERCIAL								
			OUT OF STATE								
	BAKER CITY LIMITS										
MONT 7		39	ALL VEHICLES	.728	161	285	660	950	912		664
			COMMERCIAL		50	106	148	239	223		162
			OUT OF STATE		6	27	56	70	74		54
	FAS 493										

FAP NO 27

MONT. OR U.S. ROUTE	SECTION DESCRIPTION	CO. NO.	TYPE OF TRAFFIC	SECTION LENGTH	AVERAGE 24 HOUR TRAFFIC 1941	1951	1961	1967	1968	1969	CURRENT VEHICLE MILES
	FAS 493										
MONT 7		39	ALL VEHICLES	13.172	98	173	400	511	550		7245
			COMMERCIAL		30	64	90	129	135		1778
			OUT OF STATE		4	17	34	38	45		593
	FAS 336										
MONT 7		39	ALL VEHICLES	5.009	59	88	235	305	385		1928
			COMMERCIAL		18	33	53	77	94		471
			OUT OF STATE		2	8	20	23	31		155
	WIBAUX COUNTY LINE										
MONT 7		52	ALL VEHICLES	1.001	56	85	224	310	410		410
			COMMERCIAL		17	32	50	78	100		100
			OUT OF STATE		2	8	19	23	33		33
	FAS 413										
MONT 7		52	ALL VEHICLES	13.999	52	151	244	347	436		6104
			COMMERCIAL		16	56	55	87	107		1498
			OUT OF STATE		2	14	20	26	35		490
	FAS 413										
MONT 7		52	ALL VEHICLES	9.383	139	257	424	513	542		5086
			COMMERCIAL		43	96	93	130	133		1248
			OUT OF STATE		5	24	36	38	44		413
	WIBAUX CITY LIMITS										
MONT 7		52	ALL VEHICLES	.974			1118				
			COMMERCIAL								
			OUT OF STATE								
	FAP 15 US 10 SECOND AVE N										

FAP NO 28

MONITOR U.S.		SECTION DESCRIPTION	CO NO	TYPE OF TRAFFIC	SECTION LENGTH	AVERAGE 24 HOUR TRAFFIC 1941	1951	1961	1967	1968	1969	CURRENT VEHICLE MILES
		COOKE CITY HIGHWAY										
				ALL VEHICLES		368	272	421	477	473		3958
US	212		10	COMMERCIAL	8.367	83	56	12	11	12		100
				OUT OF STATE		91	81	135	149	146		1222
		FAS 477										
				ALL VEHICLES		642	474	733	626	830		277
US	212		10	COMMERCIAL	.334	144	98	21	14	22		7
				OUT OF STATE		159	141	210	195	256		86
		FAS 308										
				ALL VEHICLES		1054	750	1225	1200	1368		41
US	212		10	COMMERCIAL	.030	255	177	36	56	60		2
				OUT OF STATE		180	166	260	287	335		10
		RED LODGE CITY LIMITS										
				ALL VEHICLES				2465				
US	212		10	COMMERCIAL	1.450							
				OUT OF STATE								
		FAS 307-THIRD ST										
				ALL VEHICLES				1081				
US	212		10	COMMERCIAL	.126							
				OUT OF STATE								
		RED LODGE CITY LIMITS										
				ALL VEHICLES		627	655	833	951	952		23404
US	212		10	COMMERCIAL	24.584	268	154	107	90	106		2606
				OUT OF STATE		102	145	165	185	233		5728
		FAS 421										
				ALL VEHICLES				1099	1356	1230		610
US	212		10	COMMERCIAL	.496			141	129	138		68
				OUT OF STATE				165	264	301		149
		JOLIET CITY LIMITS										
				ALL VEHICLES				1132				
US	212		10	COMMERCIAL	1.040							
				OUT OF STATE								
		JOLIET CITY LIMITS										
				ALL VEHICLES		591	746	1012	1287	1358		7292
US	212		10	COMMERCIAL	5.370	253	176	130	122	152		816
				OUT OF STATE		96	165	210	193	238		1278
		FAP 4 US 310 ROCKVALE										

FAP NO 29

MONT. OR U.S. ROUTE	SECTION DESCRIPTION	CO NO.	TYPE OF TRAFFIC	SECTION LENGTH	AVERAGE 24 HOUR TRAFFIC 1941	1951	1961	1967	1968	1969	CURRENT VEHICLE MILES
	FAP 13-MONT 287 MAIN ST										
MONT 287		25	ALL VEHICLES	.225			554				
			COMMERCIAL								
			OUT OF STATE								
	ENNIS CITY LIMITS										
MONT 287		25	ALL VEHICLES	13.015	94	328	480	658	745		9696
			COMMERCIAL		29	91	38	55	59		768
			OUT OF STATE		4	95	90	129	216		2811
	VIRGINIA CITY LIMITS										
MONT 287		25	ALL VEHICLES	1.553			396				
			COMMERCIAL								
			OUT OF STATE								
	VIRGINIA CITY LIMITS										
MONT 287		25	ALL VEHICLES	8.432	231	288	376	537	532		4486
			COMMERCIAL		71	80	30	45	42		354
			OUT OF STATE		9	84	80	105	154		1299
	FAS 357										
MONT 287		25	ALL VEHICLES	9.868	233	415	513	556	539		5319
			COMMERCIAL		72	115	41	47	42		414
			OUT OF STATE		9	120	95	109	156		1539
	SHERIDAN CITY LIMITS										
MONT 287		25	ALL VEHICLES	1.104			1001				
			COMMERCIAL								
			OUT OF STATE								
	SHERIDAN CITY LIMITS										
MONT 287		25	ALL VEHICLES	8.029	368	547	690	728	723		5805
			COMMERCIAL		113	151	55	61	57		458
			OUT OF STATE		15	159	140	143	210		1686
	TWIN BRIDGES CITY LIMITS										
MONT 287		25	ALL VEHICLES	.607			1297				
			COMMERCIAL								
			OUT OF STATE								
	FAP 49-MONT 41 FOURTH AVE										
MONT 41		25	ALL VEHICLES	.408			1366				
			COMMERCIAL								
			OUT OF STATE								
	TWIN BRIDGES CITY LIMITS										
MONT 41		25	ALL VEHICLES	9.884	231	441	712	823	807		7976
			COMMERCIAL		71	129	56	83	64		633
			OUT OF STATE		9	68	146	142	234		2313
	FAS 422										

FAP NO 29

MONT. OR U.S. ROUTE	SECTION DESCRIPTION	CO. NO.	TYPE OF TRAFFIC	SECTION LENGTH	AVERAGE 24 HOUR TRAFFIC 1941	1951	1961	1967	1968	1969	CURRENT VEHICLE MILES
	FAS 422										
MONT 41		25	ALL VEHICLES	4.166	202	386	622	690	640		2666
			COMMERCIAL		62	113	49	70	51		212
			OUT OF STATE		8	59	128	119	186		775
	FAS 401										
MONT 41		25	ALL VEHICLES	1.094	208	361	317	200	206		225
			COMMERCIAL		64	105	25	20	16		18
			OUT OF STATE		9	56	65	34	60		66
	SILVER BOW COUNTY LINE										
MONT 41		01	ALL VEHICLES	1.488	218	373	317	200	206		307
			COMMERCIAL		67	109	25	20	16		24
			OUT OF STATE		9	57	65	34	60		89
	JEFFERSON COUNTY LINE										
MONT 41		51	ALL VEHICLES	5.855	231	396	343	210	206		1206
			COMMERCIAL		71	115	27	21	16		94
			OUT OF STATE		10	61	70	36	60		351
	I-90										

FAP NO 30

MONT. OR U.S. ROUTE	SECTION DESCRIPTION	CO. NO.	TYPE OF TRAFFIC	SECTION LENGTH	AVERAGE 24 HOUR TRAFFIC 1941	1951	1961	1967	1968	1969	CURRENT VEHICLE MILES
	FAP 22 MONT 16 PLENTYWOOD										
MONT 5		34	ALL VEHICLES	13.408	132	345	362	374	404		5417
			COMMERCIAL		26	99	38	45	48		644
			OUT OF STATE		9	48	54	41	38		510
	FAS 349										
MONT 5		34	ALL VEHICLES	7.221	77	202	212	332	301		2174
			COMMERCIAL		15	58	22	40	36		260
			OUT OF STATE		5	28	31	36	29		209
	FAS 516										
MONT 5		34	ALL VEHICLES	2.757	140	366	384	384	374		1031
			COMMERCIAL		28	105	41	46	45		124
			OUT OF STATE		10	51	57	42	36		99
	WESTBY CITY LIMITS										
MONT 5		34	ALL VEHICLES	.817							
			COMMERCIAL								
			OUT OF STATE								
	MONTANA-NORTH DAKOTA LINE										

FAP NO 32

MONT. OR US ROUTE	SECTION DESCRIPTION	CO. NO.	TYPE OF TRAFFIC	SECTION LENGTH	AVERAGE 24 HOUR TRAFFIC 1941	1951	1961	1967	1968	1969	CURRENT VEHICLE MILES
	FAP 25-MONT 13W										
MONT 13		17	ALL VEHICLES	3.757	56	87	200	265	263		988
			COMMERCIAL		25	26	38	59	83		312
			OUT OF STATE		4	25	14	13	13		49
	FAP 1-US 2										
MONT 13		17	ALL VEHICLES	12.958	128	215	277	313	375		4859
			COMMERCIAL		51	72	54	70	94		1218
			OUT OF STATE		8	41	21	16	17		220
	FAS 250										
MONT 13		17	ALL VEHICLES	18.500		175	222	267	284		5254
			COMMERCIAL			59	43	60	71		1314
			OUT OF STATE			33	17	14	12		222
	DANIELS COUNTY LINE										
MONT 13		37	ALL VEHICLES	15.563	240	304	330	369	325		5058
			COMMERCIAL		95	102	64	83	82		1276
			OUT OF STATE		14	58	25	18	14		218
	SCOBEY CITY LIMITS										
MONT 13		37	ALL VEHICLES	.530			1939				
			COMMERCIAL								
			OUT OF STATE								
	FAP 22-FIRST ST										
MONT 13		37	ALL VEHICLES	.203			2011				
			COMMERCIAL								
			OUT OF STATE								
	FAS 248										
MONT 13		37	ALL VEHICLES	.216			298				
			COMMERCIAL								
			OUT OF STATE								
	SCOBEY CITY LIMITS										
MONT 13		37	ALL VEHICLES	14.075			126	136	150		2111
			COMMERCIAL				24	30	38		535
			OUT OF STATE				9	8	7		99
	MONTANA-CANADA LINE										

FAP NO 33

MONT. OR U.S. ROUTE	SECTION DESCRIPTION	CO NO.	TYPE OF TRAFFIC	SECTION LENGTH	AVERAGE 24 HOUR TRAFFIC 1941	1951	1961	1967	1968	1969	CURRENT VEHICLE MILES
	FAP 1-US 2 NINTH ST										
MONT 37		56	ALL VEHICLES	.658			2375	3422			
			COMMERCIAL								
			OUT OF STATE								
	CITY LIMITS OF LIBBY										
MONT 37		56	ALL VEHICLES	.300	502	594	1418	2412	2956		887
			COMMERCIAL		147	234	186	256	307		92
			OUT OF STATE		20	67	70	133	112		34
	FAS 506										
MONT 37		56	ALL VEHICLES	12.622	73	86	205	1020	1432		18075
			COMMERCIAL		21	34	31	105	168		2120
			OUT OF STATE		3	10	18	61	54		682
	LIBBY DAM RD										
MONT 37		56	ALL VEHICLES	44.780	73	86	205	300	341		15270
			COMMERCIAL		21	34	31	31	40		1791
			OUT OF STATE		3	10	18	18	13		582
	FAS 508										
MONT 37		56	ALL VEHICLES	.092	75	89	211	405	694		64
			COMMERCIAL		22	35	32	60	81		7
			OUT OF STATE		3	10	19	26	26		2
	REXFORD CITY LIMITS										
MONT 37		56	ALL VEHICLES	1.424							
			COMMERCIAL								
			OUT OF STATE								
	REXFORD CITY LIMITS										
MONT 37		56	ALL VEHICLES	7.878	124	191	484	637	802		6318
			COMMERCIAL		37	76	91	94	179		1410
			OUT OF STATE		4	20	28	41	31		244
	FAP 5-US 93 NEAR EUREKA										

FAP NO 35

MONT. OR U.S. ROUTE	SECTION DESCRIPTION	CO NO.	TYPE OF TRAFFIC	SECTION LENGTH	AVERAGE 24 HOUR TRAFFIC 1941	1951	1961	1967	1968	1969	CURRENT VEHICLE MILES
	FAP 7-US 93 GRANTSDALE										
MONT 38		13	ALL VEHICLES	.662	423	533	635	866	851		563
			COMMERCIAL		132	215	53	71	115		76
			OUT OF STATE		8	23	25	28	41		27
	FAS 501										
MONT 38		13	ALL VEHICLES	1.945	189	238	284	328	478		930
			COMMERCIAL		59	96	24	27	65		126
			OUT OF STATE		3	10	11	10	23		45
	FAS 388										
MONT 38		13	ALL VEHICLES	5.778	51	65	77	102	160		924
			COMMERCIAL		16	26	6	8	22		127
			OUT OF STATE		1	3	3	3	8		46
	BITTERROOT NTL FOREST										
MONT 38		13	ALL VEHICLES	17.464	33	34	58	64	73		1275
			COMMERCIAL		10	14	5	19	10		175
			OUT OF STATE		2	2	2	1	3		52
	GRANITE CO LINE										
MONT 38		46	ALL VEHICLES	27.971	42	65	99	99	119		3329
			COMMERCIAL		12	27	19	30	42		1175
			OUT OF STATE		2	5	8	1	12		336
	FAP 19-US 10A										

FAP NO 36

MONT. OR U.S ROUTE	SECTION DESCRIPTION	CO NO.	TYPE OF TRAFFIC	SECTION LENGTH	AVERAGE 24 HOUR TRAFFIC 1941	1951	1961	1967	1968	1969	CURRENT VEHICLE MILES
	FAP 6-US 10A NEAR PLAINS										
MONT 28		35	ALL VEHICLES	16.348	115	382	367	430	415		6784
			COMMERCIAL		25	154	92	80	44		719
			OUT OF STATE		10	63	50	75	68		1112
	FAS 382										
MONT 28		35	ALL VEHICLES	2.633	250	483	545	541	532		1401
			COMMERCIAL		55	195	137	101	56		147
			OUT OF STATE		21	80	75	94	87		229
	HOT SPRINGS SPUR										
MONT 28		35	ALL VEHICLES	12.159	170	347	323	394	402		4888
			COMMERCIAL		37	112	35	75	84		1021
			OUT OF STATE		15	77	70	64	66		802
	LAKE CO LINE										
MONT 28		15	ALL VEHICLES	.511	117	239	254	323	340		174
			COMMERCIAL		26	77	28	61	71		36
			OUT OF STATE		10	53	55	56	55		28
	FLATHEAD CO LINE										
MONT 28		07	ALL VEHICLES	8.544	132	230	256	333	371		3170
			COMMERCIAL		33	74	28	63	78		666
			OUT OF STATE		13	51	56	58	60		513
	LAKE CO LINE										
MONT 28		15	ALL VEHICLES	6.524	153	237	282	412	422		2753
			COMMERCIAL		33	76	31	78	89		581
			OUT OF STATE		13	53	62	65	69		450
	FAP 5-US 93 NEAR ELMO										
	HOT SPRS SPUR										
	FAP 5 NEAR HOT SPRINGS										
MONT 28		35	ALL VEHICLES	1.744	307	650	750	639	738		1287
			COMMERCIAL		66	235	82	56	78		136
			OUT OF STATE		27	107	164	111	111		194
	HOT SPRINGS CITY LIMITS										
MONT 28		35	ALL VEHICLES	.247			900				
			COMMERCIAL								
			OUT OF STATE								
	SPRING STREET										

FAP NO 37

MONT. OR U.S. ROUTE	SECTION DESCRIPTION	CO NO.	TYPE OF TRAFFIC	SECTION LENGTH	AVERAGE 24 HOUR TRAFFIC 1941	1951	1961	1967	1968	1969	CURRENT VEHICLE MILES
	I-90 FAP 37 INTERCHANGE										
			ALL VEHICLES		90	169	736	1187	1205		328
US 212		22	COMMERCIAL	.272	54	47	95	237	313		85
			OUT OF STATE		4	50	158	305	253		69
	FAS 342										
			ALL VEHICLES		60	112	488	666	673		16616
US 212		22	COMMERCIAL	24.689	36	31	63	133	175		4321
			OUT OF STATE		3	33	104	171	141		3481
	TOWN OF BUSBY										
			ALL VEHICLES		87	150	462	688	782		10562
US 212		22	COMMERCIAL	13.506	34	42	60	138	203		2742
			OUT OF STATE		4	25	99	177	164		2215
	ROSEBUD COUNTY LINE										
			ALL VEHICLES		73	183	496	797	858		2884
US 212		29	COMMERCIAL	3.361	29	51	64	159	223		750
			OUT OF STATE		3	30	106	205	180		605
	TOWN OF LAME DEER										
			ALL VEHICLES		72	118	405	637	705		14297
US 212		29	COMMERCIAL	20.280	28	28	73	127	183		3711
			OUT OF STATE		4	19	87	164	148		3001
	TOWN OF ASHLAND										
			ALL VEHICLES		110	130	411	578	574		1129
US 212		29	COMMERCIAL	1.967	43	31	71	111	149		293
			OUT OF STATE		5	21	82	138	121		238
	POWDER RIVER COUNTY LINE										
			ALL VEHICLES		59	105	321	578	551		1050
US 212		09	COMMERCIAL	1.906	23	24	55	111	143		273
			OUT OF STATE		2	17	64	138	116		221
	FAS 484										
			ALL VEHICLES		56	100	306	544	536		19955
US 212		09	COMMERCIAL	37.230	22	23	53	128	119		4430
			OUT OF STATE		2	16	61	163	141		5249
	FAP23 US 312 NEAR BROADUS										

FAP NO 38

MONT. OR U.S ROUTE	SECTION DESCRIPTION	CO NO.	TYPE OF TRAFFIC	SECTION LENGTH	AVERAGE 24 HOUR TRAFFIC 1941	1951	1961	1967	1968	1969	CURRENT VEHICLE MILES
	FAP 5-US 93										
MONT 40		07	ALL VEHICLES	4.514	339	1131	1173	1638	1763		7958
			COMMERCIAL		134	291	144	192	243		1097
			OUT OF STATE		13	62	97	133	123		555
	FAS 206										
MONT 40		07	ALL VEHICLES	1.911	389	1424	2343	3112	3331		6366
			COMMERCIAL		154	367	288	364	460		879
			OUT OF STATE		15	78	194	252	233		445
	COLUMBIA FALLS CITY LIMIT										
MONT 40		07	ALL VEHICLES	.842				3929			
			COMMERCIAL								
			OUT OF STATE								
	FAS 486 NUCLEUS AVE										
MONT 40		07	ALL VEHICLES	.140				2710			
			COMMERCIAL								
			OUT OF STATE								
	COLUMBIA FALLS CITY LIMIT										
MONT 40		07	ALL VEHICLES	1.607	300	1590	1696	2396	2599		4177
			COMMERCIAL		118	366	239	261	312		501
			OUT OF STATE		12	143	145	194	234		376
	FAP 1-US 2										

FAP NO 40

MONT. OR US ROUTE	SECTION DESCRIPTION	CO. NO.	TYPE OF TRAFFIC	SECTION LENGTH	AVERAGE 24 HOUR TRAFFIC 1941	1951	1961	1967	1968	1969	CURRENT VEHICLE MILES
	FAP 10-CENTRAL AVE WEST										
US 87		02	ALL VEHICLES COMMERCIAL OUT OF STATE	.672							
	FAS 521										
US 87		02	ALL VEHICLES COMMERCIAL OUT OF STATE	.133			4070 440 411	7330 792 740	8634 863 777		1148 115 103
	FAP10-GT FLS CITY LIMITS										
US 87		02	ALL VEHICLES COMMERCIAL OUT OF STATE	.634							
	GREAT FALLS CITY LIMITS										
US 87		02	ALL VEHICLES COMMERCIAL OUT OF STATE	.580	1263 340 155	6938 749 701	11260 1216 1137	11400 1231 1151	11518 1152 1037		6680 668 601
	FAP 10-GREAT FALLS										

FAP NO 41

MONT. OR U.S. ROUTE	SECTION DESCRIPTION	CO. NO.	TYPE OF TRAFFIC	SECTION LENGTH	AVERAGE 24 HOUR TRAFFIC 1941	1951	1961	1967	1968	1969	CURRENT VEHICLE MILES
	FAP 11-US 89										
US 87		02	ALL VEHICLES	1.180	683	1944	6740	8052	7395		8726
			COMMERCIAL		154	360	876	1047	961		1134
			OUT OF STATE		62	233	674	813	739		872
	GREAT FALLS CITY LIMITS										
US 87		02	ALL VEHICLES	1.914							
			COMMERCIAL								
			OUT OF STATE								
	SPUR FAP 10										
US 87		02	ALL VEHICLES	.082							
			COMMERCIAL								
			OUT OF STATE								
	SPUR FAP 10										
US 87		02	ALL VEHICLES	.081							
			COMMERCIAL								
			OUT OF STATE								
	FAS 459										
US 87		02	ALL VEHICLES	.830			19319				
			COMMERCIAL								
			OUT OF STATE								
	SUN RIVER SPUR										
US 87		02	ALL VEHICLES	.628			2798				
			COMMERCIAL								
			OUT OF STATE								
	FAS 226										
US 87		02	ALL VEHICLES	1.984			1870				
			COMMERCIAL								
			OUT OF STATE								
	FAP 10-PARK DRIVE										

FAP NO 42

MONT. OR US ROUTE	SECTION DESCRIPTION	CO NO.	TYPE OF TRAFFIC	SECTION LENGTH	AVERAGE 24 HOUR TRAFFIC 1941	1951	1961	1967	1968	1969	CURRENT VEHICLE MILES
	FAP 15 MONT 20 VAN NORMAN										
MONT 24		50	ALL VEHICLES	1.988			25	115	158		314
			COMMERCIAL				6	21	33		66
			OUT OF STATE				3	8	11		22
	MCCONE COUNTY LINE										
MONT 24		41	ALL VEHICLES	54.264				102	138		7488
			COMMERCIAL					19	29		1574
			OUT OF STATE					7	10		543
	VALLEY COUNTY LINE										
MONT 24		20	ALL VEHICLES	16.961	586	540	633	432	568		9634
			COMMERCIAL		135	140	57	80	102		1730
			OUT OF STATE		22	146	323	155	199		3375
	FAS 247										
MONT 24		20	ALL VEHICLES	2.329	1154	1064	1246	1160	1113		2592
			COMMERCIAL		265	276	98	189	200		466
			OUT OF STATE		44	288	360	416	390		908
	GLASGOW CITY LIMITS										
MONT 24		20	ALL VEHICLES	.451			3560				
			COMMERCIAL								
			OUT OF STATE								
	FAS 246-SIXTH ST										
MONT 24		20	ALL VEHICLES	.126			9060				
			COMMERCIAL								
			OUT OF STATE								
	FAP 1-US 2 FIRST AVE N										

FAP NO 43

MONT. OR U.S ROUTE	SECTION DESCRIPTION	CO. NO.	TYPE OF TRAFFIC	SECTION LENGTH	AVERAGE 24 HOUR TRAFFIC 1941	1951	1961	1967	1968	1969	CURRENT VEHICLE MILES
	FAP 15-US 87-MAIN ST										
US 191		08	ALL VEHICLES	.303			3566				
			COMMERCIAL								
			OUT OF STATE								
	LEWISTOWN SPUR SIXTH ST										
US 191		08	ALL VEHICLES	.211			1558				
			COMMERCIAL								
			OUT OF STATE								
	LEWISTOWN CITY LIMITS										
US 191		08	ALL VEHICLES	2.248	512	791	1536	1731	2394		5382
			COMMERCIAL		132	310	246	211	306		688
			OUT OF STATE		8	33	57	107	192		432
	FAS 505										
US 191		08	ALL VEHICLES	6.628	418	647	1256	1117	1464		9703
			COMMERCIAL		108	254	201	125	187		1239
			OUT OF STATE		7	27	46	84	117		775
	FAS 235 NEAR BROOKS										
US 191		08	ALL VEHICLES	5.429	192	370	656	741	778		4224
			COMMERCIAL		55	148	98	83	99		537
			OUT OF STATE		4	18	33	56	62		337
	FAS 236										
US 191		08	ALL VEHICLES	20.425	66	124	251	274	284		5801
			COMMERCIAL		19	50	38	31	36		735
			OUT OF STATE		1	6	13	21	23		470
	TOWN OF ROY										
US 191		08	ALL VEHICLES	7.563	59	82	256	295	298		2254
			COMMERCIAL		17	33	38	33	38		287
			OUT OF STATE		1	4	13	22	24		182
	FAP 16-MONT 19E										

FAP NO 45

MONT. OR U.S. ROUTE	SECTION DESCRIPTION	CO. NO.	TYPE OF TRAFFIC	SECTION LENGTH	AVERAGE 24 HOUR TRAFFIC 1941	1951	1961	1967	1968	1969	CURRENT VEHICLE MILES
	I-90 FIRST AVE										
US 191		40	ALL VEHICLES	.516			995				
			COMMERCIAL								
			OUT OF STATE								
	BIG TIMBER CITY LIMITS										
US 191		40	ALL VEHICLES	2.315	207	469	600	841	881		2040
			COMMERCIAL		61	184	86	69	107		248
			OUT OF STATE		10	20	46	84	71		164
	FAS 479										
US 191		40	ALL VEHICLES	16.135	112	253	323	390	405		6535
			COMMERCIAL		33	99	50	32	53		855
			OUT OF STATE		5	11	28	39	32		516
	FAS 479										
US 191		40	ALL VEHICLES	1.032	90	204	261	322	320		330
			COMMERCIAL		27	80	40	26	42		43
			OUT OF STATE		4	9	23	32	26		27
	FAS 371 NEAR MELVILLE										
US 191		40	ALL VEHICLES	8.249	103	185	207	221	221		1823
			COMMERCIAL		23	45	32	18	24		198
			OUT OF STATE		3	11	18	22	18		148
	WHEATLAND COUNTY LINE										
US 191		44	ALL VEHICLES	15.591	131	213	300	317	312		4864
			COMMERCIAL		29	52	26	26	33		515
			OUT OF STATE		4	12	29	25	25		390
	HARLOWTON CITY LIMITS										
US 191		44	ALL VEHICLES	.082			619				
			COMMERCIAL								
			OUT OF STATE								
	FAP 14-US 12 BEGIN COINC										
US 191		44	ALL VEHICLES	.889			2557				
			COMMERCIAL								
			OUT OF STATE								
	HARLOWTON CITY LIMITS										
US 191		44	ALL VEHICLES	.502	376	850	1196	1315	1249		627
			COMMERCIAL		87	287	194	172	164		82
			OUT OF STATE		15	104	199	250	225		113
	FAP 14-US 12 END COINC										
US 191		44	ALL VEHICLES	17.514	120	349	574	591	639		11191
			COMMERCIAL		27	97	115	106	107		1874
			OUT OF STATE		3	51	64	83	77		1349
	JUDITH GAP CITY LIMITS										

FAP NO 45

MONT. OR U.S. ROUTE	SECTION DESCRIPTION	CO. NO.	TYPE OF TRAFFIC	SECTION LENGTH	AVERAGE 24 HOUR TRAFFIC 1941	1951	1961	1967	1968	1969	CURRENT VEHICLE MILES
	JUDITH GAP CITY LIMITS										
US 191		44	ALL VEHICLES	.282			922				
			COMMERCIAL								
			OUT OF STATE								
	FAS 428 FOURTH AVE										
US 191		44	ALL VEHICLES	.343			786				
			COMMERCIAL								
			OUT OF STATE								
	JUDITH GAP CITY LIMITS										
US 191		44	ALL VEHICLES	.733	97	262	641	725	755		553
			COMMERCIAL		21	73	129	146	146		107
			OUT OF STATE		2	38	72	102	83		61
	FERGUS COUNTY LINE										
US 191		08	ALL VEHICLES	3.002	99	268	625	673	687		2062
			COMMERCIAL		22	74	126	136	133		399
			OUT OF STATE		2	39	75	94	76		228
	JUDITH BASIN COUNTY LINE										
US 191		36	ALL VEHICLES	.678	99	268	625	620	651		441
			COMMERCIAL		22	74	126	125	126		85
			OUT OF STATE		2	39	75	87	72		49
	FERGUS COUNTY LINE										
US 191		08	ALL VEHICLES	1.926	99	268	623	643	670		1290
			COMMERCIAL		22	74	126	130	130		250
			OUT OF STATE		2	39	75	93	74		143
	JUDITH BASIN COUNTY LINE										
US 191		36	ALL VEHICLES	.581	97	341	622	665	713		414
			COMMERCIAL		21	95	126	134	138		80
			OUT OF STATE		2	50	75	75	78		45
	FERGUS COUNTY LINE										
US 191		08	ALL VEHICLES	8.038	130	392	636	723	726		5836
			COMMERCIAL		29	109	128	146	141		1133
			OUT OF STATE		3	57	76	101	80		643
	JUDITH BASIN COUNTY LINE										
US 191		36	ALL VEHICLES	2.897	138	445	696	682	720		2086
			COMMERCIAL		31	123	141	138	140		406
			OUT OF STATE		3	65	84	95	79		229
	FERGUS COUNTY LINE										
US 191		08	ALL VEHICLES	3.233	120	474	793	705	720		2328
			COMMERCIAL		27	131	160	142	140		453
			OUT OF STATE		3	69	95	99	79		255
	FAP 15-US 87-NEAR MOORE										

FAP NO 46

MON. OF US		SECTION DESCRIPTION	CO. NO.	TYPE OF TRAFFIC	SECTION LENGTH	AVERAGE 24 HOUR TRAFFIC 1941	1951	1961	1967	1968	1969	CURRENT VEHICLE MILES
		FAP 7-US 93										
				ALL VEHICLES		10	16	30	100	95		8
MONT	43		13	COMMERCIAL	.086	4	6	5	22	15		1
				OUT OF STATE		1	1	1	6	12		1
		MONTANA-IDAHO LINE										
				ALL VEHICLES				30	100	95		97
MONT	43		18	IN IDAHO	1.022			5	22	15		15
				OUT OF STATE				1	6	12		12
		MONTANA-IDAHO LINE										
				ALL VEHICLES		38	40	74	136	143		3609
MONT	43		18	COMMERCIAL	25.238	14	15	13	31	22		555
				OUT OF STATE		3	3	3	8	18		454
		FAS 278 NEAR WISDOM										
				ALL VEHICLES		62	84	150	206	225		3489
MONT	43		18	COMMERCIAL	15.506	23	32	26	30	35		543
				OUT OF STATE		5	6	6	25	28		434
		DEER LODGE COUNTY LINE										
				ALL VEHICLES		57	104	146	176	198		1852
MONT	43		30	COMMERCIAL	9.355	21	40	25	26	31		290
				OUT OF STATE		5	8	6	21	24		225
		BEAVERHEAD COUNTY LINE										
				ALL VEHICLES		64	118	166	170	199		18
MONT	43		18	COMMERCIAL	.089	24	45	29	25	31		3
				OUT OF STATE		5	9	7	21	24		2
		DEER LODGE COUNTY LINE										
				ALL VEHICLES		70	128	181	180	200		615
MONT	43		30	COMMERCIAL	3.076	26	49	31	26	31		95
				OUT OF STATE		6	9	8	22	25		77
		FAS 274										
				ALL VEHICLES		59	110	178	167	194		485
MONT	43		30	COMMERCIAL	2.500	22	42	31	24	30		75
				OUT OF STATE		5	8	7	20	24		60
		SILVER BOW COUNTY LINE										
				ALL VEHICLES		59	110	190	191	210		222
MONT	43		01	COMMERCIAL	1.056	22	42	33	28	33		35
				OUT OF STATE		5	8	8	23	26		27
		BEAVERHEAD COUNTY LINE										
				ALL VEHICLES		81	157	258	253	259		4360
MONT	43		18	COMMERCIAL	16.834	30	59	45	37	41		690
				OUT OF STATE		6	11	11	31	32		539
		SILVER BOW COUNTY LINE										

FAP NO 46

MONT OR US ROUTE	SECTION DESCRIPTION	CO NO.	TYPE OF TRAFFIC	SECTION LENGTH	AVERAGE 24 HOUR TRAFFIC 194	1951	1961	1967	1968	1969	CURRENT VEHICLE MILES
	SILVER BOW COUNTY LINE										
			ALL VEHICLES		210	272	300	308	346		688
MONT 43		01	COMMERCIAL	1.988	78	103	52	45	54		107
			OUT OF STATE		17	19	13	37	43		85
	I-15 NEAR DIVIDE										

FAP NO 47

MONT. OR U.S. ROUTE	SECTION DESCRIPTION	CO NO.	TYPE OF TRAFFIC	SECTION LENGTH	AVERAGE 24 HOUR TRAFFIC 1941	1951	1961	1967	1968	1969	CURRENT VEHICLE MILES
	FAP 19 10A NEAR ANACONDA										
MONT 48		30	ALL VEHICLES	.211	624	954	1441	1463	1536		324
			COMMERCIAL		89	194	157	95	114		24
			OUT OF STATE		15	61	72	35	34		7
	FAS 273										
MONT 48		30	ALL VEHICLES	5.767	500	788	1094	1154	1119		6453
			COMMERCIAL		72	160	119	75	83		479
			OUT OF STATE		15	50	55	20	25		144
	I-90 WARM SPRINGS										

FAP NO 48

MONT. OR U.S. ROUTE	SECTION DESCRIPTION	CO NO.	TYPE OF TRAFFIC	SECTION LENGTH	AVERAGE 24 HOUR TRAFFIC 1941	1951	1961	1967	1968	1969	CURRENT VEHICLE MILES
	I-90 THIRD ST										
MONT 47		22	ALL VEHICLES	.664			1487				
			COMMERCIAL								
			OUT OF STATE								
	HARDIN CITY LIMITS										
MONT 47		22	ALL VEHICLES	22.036	189	246	379	375	408		8991
			COMMERCIAL		52	99	73	49	49		1080
			OUT OF STATE		10	14	30	35	82		1807
	YELLOWSTONE COUNTY LINE										
MONT 47		03	ALL VEHICLES	6.921	86	108	128	179	208		1440
			COMMERCIAL		24	37	21	22	25		173
			OUT OF STATE		5	13	24	12	42		291
	I-94 NEAR CUSTER										

FAP NO 49

MONT. OR U.S. ROUTE	SECTION DESCRIPTION	CO. NO.	TYPE OF TRAFFIC	SECTION LENGTH	AVERAGE 24 HOUR TRAFFIC 1941	1951	1961	1967	1968	1969	CURRENT VEHICLE MILES
	I15 NEAR DILLON										
MONT 41		18	ALL VEHICLES	.340				2734	2750		935
			COMMERCIAL					361	404		137
			OUT OF STATE					443	349		119
	SPUR FAP 49										
MONT 41		18	ALL VEHICLES	13.331	137	296	618	874	840		11198
			COMMERCIAL		54	89	119	115	123		1640
			OUT OF STATE		10	40	66	142	107		1426
	MADISON COUNTY LINE										
MONT 41		25	ALL VEHICLES	13.150	105	233	515	652	596		7837
			COMMERCIAL		42	70	99	86	87		1144
			OUT OF STATE		8	32	55	106	72		947
	TWIN BRIDGES CITY LIMITS										
MONT 41		25	ALL VEHICLES	.739			834				
			COMMERCIAL								
			OUT OF STATE								
	FAP 29-MONT 287-MAIN ST.										
	** SPUR FAP 49 **										
	FAP 49 NE OF DILLON										
MONT 41		18	ALL VEHICLES	.144							
			COMMERCIAL								
			OUT OF STATE								
	FAI 15										
MONT 41		18	ALL VEHICLES	.240							
			COMMERCIAL								
			OUT OF STATE								
	DILLON CITY LIMITS										
MONT 41		18	ALL VEHICLES	.377							
			COMMERCIAL								
			OUT OF STATE								
	FUTURE I 15 DILLON INTCHG										

FAP NO 50

MONT OR US ROUTE	SECTION DESCRIPTION	CO NO.	TYPE OF TRAFFIC	SECTION LENGTH	AVERAGE 24 HOUR TRAFFIC 1941	1951	1961	1967	1968	1969	CURRENT VEHICLE MILES
	FAP12 US191 W YELLOWSTONE										
US 191		06	ALL VEHICLES	.188							
			COMMERCIAL								
			OUT OF STATE								
	W YELLOWSTONE CITY LIMITS										
US 191		06	ALL VEHICLES	8.173	267	465	900	1180	1219		9963
			COMMERCIAL		67	61	130	199	156		1275
			OUT OF STATE		91	294	524	632	673		5500
	FAS 499 TO QUAKE LAKE										
US 191		06	ALL VEHICLES	2.668	154	256	412	614	654		1745
			COMMERCIAL		37	40	73	101	133		355
			OUT OF STATE		51	153	210	296	304		811
	YELLOWSTONE PARK BOUNDARY										
US 191		06	ALL VEHICLES	20.271	135	247	454	612	641		12994
			COMMERCIAL		32	39	80	100	130		2635
			OUT OF STATE		50	148	232	295	298		6041
	YELLOWSTONE PARK BOUNDARY										
US 191		06	ALL VEHICLES	24.627	140	271	512	652	703		17313
			COMMERCIAL		34	43	55	107	143		3522
			OUT OF STATE		50	162	261	314	327		8053
	KARST KAMP										
US 191		06	ALL VEHICLES	19.967	177	368	650	834	908		18130
			COMMERCIAL		43	109	114	137	184		3674
			OUT OF STATE		55	160	233	319	422		8426
	FAS 345										
US 191		06	ALL VEHICLES	6.143	671	707	1137	1534	1544		9485
			COMMERCIAL		161	209	168	204	205		1259
			OUT OF STATE		69	159	245	325	409		2512
	FAS 289 AND 291										
US 191		06	ALL VEHICLES	3.938	926	1050	2064	2651	2786		10971
			COMMERCIAL		222	312	254	305	320		1260
			OUT OF STATE		94	198	350	347	365		1437
	FAS 345										
US 191		06	ALL VEHICLES	1.954	1025	1163	2285	3378	3559		6954
			COMMERCIAL		246	345	281	554	409		799
			OUT OF STATE		104	220	390	443	466		911
	BOZEMAN CITY LIMITS										
US 191		06	ALL VEHICLES	.288				4040			
			COMMERCIAL								
			OUT OF STATE								
	FAS 458										

FAP NO 50

MONT. OR U.S. ROUTE	SECTION DESCRIPTION	CO. NO.	TYPE OF TRAFFIC	SECTION LENGTH	AVERAGE 24 HOUR TRAFFIC 1941	1951	1961	1967	1968	1969	CURRENT VEHICLE MILES
	FAS 458										
US 191		06	ALL VEHICLES COMMERCIAL OUT OF STATE	.554			4940				
	FAS 545										
US 191		06	ALL VEHICLES COMMERCIAL OUT OF STATE	.223							
	I-90 SEVENTH AVE										

FAP NO 51

MONT US	SECTION DESCRIPTION	CO NO.	TYPE OF TRAFFIC	SECTION LENGTH	AVERAGE 24 HOUR TRAFFIC 1964	1965	1966	1967	1968	1969	CURRENT VEHICLE MILES
	FAP 15-MO 20S NEAR CIRCLE										
MONT 20		41	ALL VEHICLES	8.325			128	191	171		1424
			COMMERCIAL				19	29	26		216
			OUT OF STATE				11	11	9		75
	DAWSON COUNTY LINE										
MONT 20		16	ALL VEHICLES	18.900			93	143	139		2627
			COMMERCIAL				14	21	21		397
			OUT OF STATE				8	11	8		151
	RICHEY CITY LIMITS										
MONT 20		16	ALL VEHICLES	.315							
			COMMERCIAL								
			OUT OF STATE								
	RICHEY CITY LIMITS										
MONT 20		16	ALL VEHICLES	.248			157	178	262		65
			COMMERCIAL				24	24	39		10
			OUT OF STATE				16	11	14		3
	FAS 254 AND 468										
MONT 20		16	ALL VEHICLES	4.791			196	203	230		1102
			COMMERCIAL				28	27	36		172
			OUT OF STATE				17	12	14		67
	RICHLAND COUNTY LINE										
MONT 20		27	ALL VEHICLES	38.459			226	259	266		10230
			COMMERCIAL				30	28	41		1577
			OUT OF STATE				13	15	16		615
	FAP20 MONT 16 NEAR SIDNEY										

FAP NO 52

MONT OR U.S. ROUTE	SECTION DESCRIPTION	CO. NO.	TYPE OF TRAFFIC	SECTION LENGTH	AVERAGE 24 HOUR TRAFFIC 1941	1951	1961	1967	1968	1969	CURRENT VEHICLE MILES
	FAP 5 US 93 NEAR POLSON										
MONT 35		15	ALL VEHICLES	6.131		731	1092	1492	1535		9411
			COMMERCIAL				142	218	298		1827
			OUT OF STATE				109	149	153		938
	JCT FAS 525										
MONT 35		15	ALL VEHICLES	22.113		400	672	1027	1015		22445
			COMMERCIAL			127	87	150	197		4356
			OUT OF STATE			27	67	103	102		2256
	FLATHEAD COUNTY LINE										
MONT 35		07	ALL VEHICLES	2.426		519	925	1450	1448		3513
			COMMERCIAL			165	120	212	281		682
			OUT OF STATE			35	93	145	145		352
	FAS 209 NEAR BIG FORK										
MONT 35		07	ALL VEHICLES	2.900		518	1084	1571	1437		4167
			COMMERCIAL			165	141	229	279		809
			OUT OF STATE			35	108	157	144		418
	FAS 326										
MONT 35		07	ALL VEHICLES	.344		521	1090	2242	2234		768
			COMMERCIAL			166	180	327	433		149
			OUT OF STATE			35	110	224	223		77
	FAS 208										
MONT 35		07	ALL VEHICLES	11.587		615	733	1073	1111		12873
			COMMERCIAL			196	121	151	216		2503
			OUT OF STATE			41	90	85	111		1286
	FAP 1 US 2 E OF KALISPELL										

FAP NO 53

		FAI 90									
MONT	3		03	ALL VEHICLES COMMERCIAL OUT OF STATE	.296				2325 256 279	2469 272 296	731 81 88
		BILLINGS CITY LIMITS									
MONT	3		03	ALL VEHICLES COMMERCIAL OUT OF STATE	.869						
		JCT LOOP FAP 2									
MONT	3		03	ALL VEHICLES COMMERCIAL OUT OF STATE	.103						
		JCT FAP 2									
MONT	3		03	ALL VEHICLES COMMERCIAL OUT OF STATE	.356				7814		
		JCT FAS 535									
MONT	3		03	ALL VEHICLES COMMERCIAL OUT OF STATE	.924				9187		
		JCT FAS 302									
MONT	3		03	ALL VEHICLES COMMERCIAL OUT OF STATE	.861				3761		
		JCT FAS 318									
MONT	3		03	ALL VEHICLES COMMERCIAL OUT OF STATE	1.114				1585		
		BILLINGS CITY LIMITS									
MONT	3		03	ALL VEHICLES COMMERCIAL OUT OF STATE	14.607			914 163 67	1004 177 95	1034 182 87	15104 2658 1271
		FAS 328									
MONT	3		03	ALL VEHICLES COMMERCIAL OUT OF STATE	12.744			702 126 52	774 136 74	782 138 66	9966 1759 841
		BROADVIEW CITY LIMITS									
MONT	3		03	ALL VEHICLES COMMERCIAL OUT OF STATE	.483			750			
		BROADVIEW CITY LIMITS									

FAP NO 53

MONT. US ROUTE	SECTION DESCRIPTION	CO. NO.	TYPE OF TRAFFIC	SECTION LENGTH	AVERAGE 24 HOUR TRAFFIC 1941	1951	1961	1967	1968	1969	CURRENT VEHICLE MILES
	BROADVIEW CITY LIMITS										
MONT 3		03	ALL VEHICLES	2.172			669	662	682		1481
			COMMERCIAL				120	117	120		261
			OUT OF STATE				50	63	57		124
	GOLDEN VALLEY COUNTY LINE										
MONT 3		53	ALL VEHICLES	11.137			640	671	687		7651
			COMMERCIAL				115	118	121		1348
			OUT OF STATE				47	64	58		646
	LAVINA CITY LIMITS										
MONT 3		53	ALL VEHICLES	.875			878				
			COMMERCIAL								
			OUT OF STATE								
	LAVINA CITY LIMITS										
MONT 3		53	ALL VEHICLES	.415			839	833	743		308
			COMMERCIAL				151	147	131		54
			OUT OF STATE				62	79	62		26
	FAP 14										

FAP NO 54

MONT. OR U.S. ROUTE	SECTION DESCRIPTION	CO. NO.	TYPE OF TRAFFIC	SECTION LENGTH	AVERAGE 24 HOUR TRAFFIC 1941	1951	1961	1967	1968	1969	CURRENT VEHICLE MILES
	MONT-WYO LINE		ALL VEHICLES					170	267		2040
MONT 59		09	COMMERCIAL	7.640				33	57		435
			OUT OF STATE					41	53		405
	TOWN OF BIDDLE		ALL VEHICLES					168	324		148
MONT 59		09	COMMERCIAL	.458				33	69		32
			OUT OF STATE					41	66		30
	FAS 544		ALL VEHICLES					168	335		7117
MONT 59		09	COMMERCIAL	21.246				33	72		1530
			OUT OF STATE					41	66		1402
	FAP 23 S.E.BROADUS										

FEDERAL AID
SECONDARY SYSTEM

FEDERAL AID SECONDARY ROUTES

FAS ROUTE NUMBER	SECTION DESCRIPTION	COUNTY	SECTION LENGTH	AVERAGE DAILY TRAFFIC 1963	1964	1965	1966	1967	1968	CURRENT VEHICLE MILES
	FAP 25 NEAR PRESSERVILLE	MCCONE								
201			11.022	59	66	56	69	73	57	628
	CO.RD.SEC.21,T25N,R50E	MCCONE								
201			3.100	37	30	30	30	34	30	93
	RICHLAND CO. LINE	RICHLAND								
201			6.042	34	29	28	32	28	25	151
	FAS 480	RICHLAND								
201			19.673	45	52	54	53	48	55	1082
	CO.RD.SEC.31,T25N,R55E	RICHLAND								
201			11.359	87	105	103	97	90	99	1125
	TOWN OF GIRARD	RICHLAND								
201			6.565	176	177	195	177	162	168	1103
	FAP 22	RICHLAND								
201			11.385	232	213	212	220	229	280	3188
	FAIRVIEW CITY LIMITS	RICHLAND								
201			.368							
	FAP 20 IN FAIRVIEW	RICHLAND								
			69.146*	85*	95*	98*	98*	97*	107*	7370*
	FAP 1 NEAR TROY	LINCOLN								
202			5.621	277	339	375	414	391	335	1883
	CO.RD.SEC.9,T30N,R33W	LINCOLN								
202			12.476	128	155	205	160	172	152	1896
	SANDERS COUNTY LINE	SANDERS								
202			16.534	120	139	153	145	156	157	2596
	FAP 6 NEAR NOXON	SANDERS								
			34.631*	118*	148*	177*	208*	200*	184*	6375*
	FAP 7 NEAR FLORENCE	RAVALLI								
203			2.029	261	271	283	261	316	295	599
	CO.RD.SEC.7,T10N,R19W	RAVALLI								
203			4.490	243	242	235	220	240	225	1010
	FAS 268 N OF STEVENSVILLE	RAVALLI								
			6.519*	218*	248*	251*	250*	264*	247*	1609*
	FAP 1 IN DODSON	PHILLIPS								
204			.525							
	DODSON CITY LIMITS	PHILLIPS								

FAS ROUTE NUMBER	SECTION DESCRIPTION	COUNTY	SECTION LENGTH	AVERAGE DAILY TRAFFIC 1963	1964	1965	1966	1967	1968	CURRENT VEHICLE MILES
204	DODSON CITY LIMITS	PHILLIPS	6.920	122	121	132	111	129	142	983
	CO.RD.SEC.6,T29N,R27E	PHILLIPS	6.920*	90*	121*	121*	132*	129*	142*	983*
206	FAP 1 NEAR KALISPELL	FLATHEAD	1.793	2482	2623	2912	3850	4005	4467	8009
206	CO.RD.SEC.28,T29N,R21W	FLATHEAD	5.700	1468	1558	2183	1986	2007	2261	12888
206	CO.RD.SEC.36,T30N,R21W	FLATHEAD	3.579	1356	1439	2002	1845	2035	2464	8819
206	FAP38 NEAR COLUMBIA FALLS	FLATHEAD	1.000	498	548	619	610	800	719	719
	CO.RD.SEC.1,T30N,R21W	FLATHEAD	12.072*	1439*	1505*	1597*	2108*	2212*	2521*	30435*
207	FAP 5 NEAR KALISPELL	FLATHEAD	5.600	155	147	159	148	178	193	1081
207	CO.RD.SEC.36,T28N,R21W	FLATHEAD	5.200	79	84	101	89	73	95	494
	FAS 208	FLATHEAD	10.800*	92*	118*	117*	131*	128*	146*	1575*
208	FAP 5 NEAR SOMERS	FLATHEAD	3.623	1189	1312	1297	1168	1137	1235	4474
208	FAS 207	FLATHEAD	3.319	1182	1120	1124	1083	1070	1107	3674
	FAP 52 NEAR BIG FORK	FLATHEAD	6.942*	1019*	1185*	1220*	1214*	1105*	1174*	8148*
209	FAP 24 NEAR SALMON LAKE	MISSOULA	14.444	596	665	662	632	668	711	10270
209	CO.RD. SO.OF SEELY LAKE	MISSOULA	19.300	471	429	449	421	463	503	9708
209	CO.RD. SEC.8,T19N,R16W	MISSOULA	14.000	332	300	313	334	343	369	5166
	MISSOULA CO. LINE	MISSOULA								

FAS ROUTE NUMBER	SECTION DESCRIPTION	COUNTY	SECTION LENGTH	AVERAGE DAILY TRAFFIC 1963	1964	1965	1966	1967	1968	CURRENT VEHICLE MILES
209	MISSOULA CO. LINE	MISSOULA	23.000	355	325	308	353	352	355	8165
209	CO.RD. SOUTH OF SWAN LAKE	LAKE	11.917	565	479	430	516	529	584	6960
209	FAS 326	LAKE	.958	290	270	454	314	402	425	407
209	FLATHEAD CO LINE	FLATHEAD	3.906	321	316	295	322	427	440	1719
	FAP 52 NEAR BIG FORK		87.525*	393*	445*	424*	418*	455*	484*	42395*
211	FAP 5 IN RONAN	LAKE	.479		1369					
211	RONAN CITY LIMITS	LAKE	1.400	689	764	668	652	706	889	1245
211	CO.RD.SEC.34,T21N,R20W	LAKE	4.500	500	541	456	509	528	617	2777
211	CO.RD.SEC.2,T20N,R21W	LAKE	3.365	270	297	283	318	277	271	912
	CO.RD.SEC.33,T21N,R21W	LAKE	9.265*	465*	445*	486*	425*	464*	533*	4934*
212	FAP 5 NEAR RONAN	LAKE	5.084	465	446	450	447	440	490	2491
212	TOWN OF CHARLO	LAKE	7.500	335	340	315	307	296	319	2393
	TOWN OF MOIESE	LAKE	12.584*	384*	387*	383*	370*	354*	388*	4884*
213	FAP 1 IN CUT BANK	GLACIER	.437							
213	CUT BANK CITY LIMITS	GLACIER	3.988	1375	1384	1363	1445	1524	1488	5934
213	TOWN OF SANTA RITA	GLACIER	2.475	940	1012	997	1084	1070	1040	2574
213	FAS 215 TO KEVIN	GLACIER	.500	603	861	850	840	830	810	405
	FAS 483	GLACIER								

FAS ROUTE NUMBER	SECTION DESCRIPTION	COUNTY	SECTION LENGTH	AVERAGE DAILY TRAFFIC 196[illegible]	1964	1965	1966	1967	1968	CURRENT VEHICLE MILES
	FAS 483	GLACIER								
213	CO.RD.SEC.6,T35N,R5W	GLACIER	5.920	395	361	372	320	366	353	2090
213	TOOLE CO LINE	TOOLE	15.000	111	124	145	141	128	135	2025
213	FAS 214	TOOLE	2.000	29	28	34	32	32	40	80
			29.883*	399*	407*	419*	427*	445*	439*	13108*
	I-15 IN SUNBURST	TOOLE								
214	SUNBURST CITY LIMITS	TOOLE	.548							
214	FAS 213	TOOLE	14.644	60	70	60	64	60	78	1142
214	FAP 21 IN SWEETGRASS	TOOLE	9.186	46	50	66	67	67	57	524
			23.830*	59*	54*	62*	62*	63*	70*	1666*
	I-15 FOUR CORNERS	TOOLE								
215	KEVIN CITY LIMITS	TOOLE	4.537	551	535	507	543	447	426	1933
215	KEVIN CITY LIMITS	TOOLE	.679							
215	CO.RD.SEC.32,T35N,R3W	TOOLE	2.482	308	295	265	297	280	264	655
215	GLACIER COUNTY LINE	GLACIER	7.482	265	234	231	245	236	222	1661
215	FAS 213	GLACIER	6.115	262	221	215	241	252	253	1547
			20.616*	313*	331*	304*	291*	292*	281*	5796*
	FAP 3 NEAR DUPUYER	PONDERA								
216	CO.RD.SEC.2,T29N,R6W	PONDERA	8.383	199	206	268	243	266	283	2372
216	VALIER CITY LIMITS	PONDERA	4.800	337	348	388	351	350	395	1896
216	VALIER CITY LIMITS	PONDERA	1.114							

FAS ROUTE NUMBER	SECTION DESCRIPTION	COUNTY	SECTION LENGTH	AVERAGE DAILY TRAFFIC 1963	1964	1965	1966	1967	1968	CURRENT VEHICLE MILES
216	VALIER CITY LIMITS	PONDERA	4.565	555	629	808	670	621	626	2858
216	CO.RD.SEC.32,T30N,R4W	PONDERA	9.000	443	491	662	607	641	638	5742
216	JCT FAP RTE 21	PONDERA	.500							
	JCT I-15	PONDERA	26.748*	388*	366*	400*	514*	468*	481*	12868*
218	FAP 21 IN CONRAD	PONDERA	.190							
218	CONRAD CITY LIMITS	PONDERA	8.608	420	410	435	447	461	426	3667
218	FAS 369	PONDERA	7.802	195	172	182	208	210	210	1638
218	CO.RD.SEC.15,T28N,R1E	PONDERA	8.900	79	88	92	91	93	102	908
218	LIBERTY COUNTY LINE	LIBERTY	4.500	29	25	25	25	25	21	95
	FAS 225	LIBERTY	29.810*	203*	200*	193*	204*	220*	212*	6308*
219	FAP 3 US 89	TETON	1.675	201	182	238	233	219	250	419
219	TOWN OF PENDROY	TETON	5.539	100	99	123	129	150	168	931
219	FAS 378	TETON	5.276	155	158	227	181	178	214	1129
219	PONDERA CO LINE	PONDERA	4.534	222	208	272	225	241	291	1319
219	CO.RD.SEC.4,T27N,R3W	PONDERA	2.800	491	450	495	465	503	460	1288
	FAP 21 NEAR CONRAD	PONDERA	19.824*	212*	206*	196*	247*	234*	257*	5086*
220	FAS 221 NEAR CHOTEAU	TETON	5.901	202	208	259	255	243	238	1404
	FAS 378 NEAR FARMINGTON	TETON								

FAS ROUTE NUMBER	SECTION DESCRIPTION	COUNTY	SECTION LENGTH	AVERAGE DAILY TRAFFIC 1963	1964	1965	1966	1967	1968	CURRENT VEHICLE MILES
	FAS 378 NEAR FARMINGTON	TETON								
220			3.000	83	97	79	78	98	91	273
	CO.RD.SEC.22,T25N,R4W	TETON								
			8.901*	122*	161*	171*	198*	194*	188*	1677*
	FAP 3 IN CHOTEAU	TETON								
221			.535			933				
	CHOTEAU CITY LIMITS	TETON								
221			.505	541	538	659	677	611	563	284
	FAS 220	TETON								
221			8.400	296	282	281	284	263	257	2159
	CO.RD.SEC.22,T24N,R3W	TETON								
221			9.800	247	220	214	210	201	194	1901
	CO.RD.SEC.11,T24N,R2W	TETON								
221			4.385	274	246	279	296	277	306	1342
	DUTTON CITY LIMITS	TETON								
221			.247							
	DUTTON CITY LIMITS	TETON								
221			.464	166	137	187	190	124	185	86
	FAP 21 US 91	TETON								
			23.554*	268*	274*	252*	259*	245*	245*	5772*
	FAP 10 NEAR FORT BENTON	CHOUTEAU								
223			9.302	200	189	199	208	217	237	2205
	CO.RD.SEC.12,T25N,R7E	CHOUTEAU								
223			4.300	113	102	119	110	110	82	353
	CO.RD.SEC.24,T26N,R7E	CHOUTEAU								
223			15.391	75	64	72	75	65	71	1093
	LIBERTY CO LINE	LIBERTY								
223			9.326	64	62	88	81	81	76	709
	MARIAS RIVER BRIDGE	LIBERTY								
223			4.260	81	78	70	95	89	83	354
	FAS 457	LIBERTY								
223			13.193	194	192	192	215	194	238	3140
	CHESTER CITY LIMITS	LIBERTY								
223			.538							
	FAP 1 IN CHESTER	LIBERTY								
			55.772*	120*	125*	119*	128*	129*	141*	7854*

FAS ROUTE NUMBER	SECTION DESCRIPTION	COUNTY	SECTION LENGTH	AVERAGE DAILY TRAFFIC 1963	1964	1965	1966	1967	1968	CURRENT VEHICLE MILES
	FAP 1 NEAR JOPLIN	LIBERTY								
224			6.876	204	196	198	202	213	206	1416
	CO.RD.SEC.36,T34N,R7E	LIBERTY								
224			12.003	133	127	119	113	114	104	1248
	CO.RD.SEC.1,T35N,R7E	LIBERTY								
			18.879*	158*	158*	152*	148*	150*	141*	2664*
	FAP 10 NE OF GREAT FALLS	CASCADE								
225			2.956	32	183	177	220	237	294	869
	CO.RD.SEC.18,T21N,R4E	CASCADE								
225			8.546	144	140	135	142	169	211	1803
	CHOUTEAU COUNTY LINE	CHOUTEAU								
225			4.014	99	90	85	80	80	104	417
	CO.RD.SEC.12,T23N,R3E	CHOUTEAU								
225			8.000	72	68	66	59	60	69	552
	CO.RD.SEC.15,T24N,R3E	CHOUTEAU								
225			9.200	59	54	50	48	47	51	469
	CO.RD.SEC.34,T26N,R3E	CHOUTEAU								
225			11.600	41	38	36	34	36	42	487
	LIBERTY COUNTY LINE	LIBERTY								
225			4.000	31	30	26	25	26	27	108
	FAS 218	LIBERTY								
225			2.000	29	18	20	20	20	30	60
	TOOLE COUNTY LINE	LIBERTY								
			50.316*	75*	71*	75*	71*	78*	95*	4765*
	FAP 41 IN GT FALLS	CASCADE								
226			.465							
	GREAT FALLS CITY LIMITS	CASCADE								
226			3.478	627	719	716	677	648	930	3235
	FAS 459	CASCADE								
226			2.594	147	201	194	208	199	208	540
	CO.RD.SEC.7,T19N,R4E	CASCADE								
226			10.002	119	130	122	122	106	115	1150
	FAS 227	CASCADE								
226			2.631	70	81	78	86	80	72	189
	TOWN OF EDEN	CASCADE								
			18.705*	278*	219*	253*	247*	216*	273*	5114*

FAS ROUTE NUMBER	SECTION DESCRIPTION	COUNTY	SECTION LENGTH	AVERAGE DAILY TRAFFIC 1963	1964	1965	1966	1967	1968	CURRENT VEHICLE MILES
	FAP 11 US 87 & 89	CASCADE								
227			6.300	679	660	719	694	662	701	4416
	TOWN OF SAND COULEE	CASCADE								
227			3.545	406	367	397	385	413	426	1510
	TOWN OF STOCKETT	CASCADE								
227			7.700	125	116	112	113	108	105	809
	FAS 226 NORTH OF EDEN	CASCADE								
			17.545*	374*	380*	362*	388*	369*	384*	6735*
	FAP 11 US 87 & 89	CASCADE								
228			7.142	258	275	287	279	283	300	2143
	CO.RD.SEC.12,T20N,R5E	CASCADE								
228			6.600	155	167	195	179	179	188	1241
	FAS 331	CASCADE								
228			2.711	165	172	161	158	148	164	445
	CHOUTEAU COUNTY LINE	CHOUTEAU								
228			1.380	177	177	160	175	145	161	222
	FAS 385	CHOUTEAU								
228			4.846	156	156	134	166	160	167	809
	TOWN OF HIGHWOOD	CHOUTEAU								
			22.679*	198*	190*	200*	205*	202*	214*	4860*
	FAP 10 NORTH OF FT. BENTO	CHOUTEAU								
230			1.746	355	319	326	315	313	365	637
	FORT BENTON CITY LIMITS	CHOUTEAU								
230			.802							
	FORT BENTON CITY LIMITS	CHOUTEAU								
230			.362	678	645	662	601	658	663	240
	CO.RD.SEC.25,T24N,R8E	CHOUTEAU								
230			11.100	280	350	341	339	374	372	4129
	CO.RD.SEC.21,T23N,R9E	CHOUTEAU								
230			14.384	247	252	253	254	256	257	3697
	GERALDINE CITY LIMITS	CHOUTEAU								
230			.951							
	GERALDINE CITY LIMITS	CHOUTEAU								
230			7.001	160	158	189	200	192	195	1365
	TOWN OF SQUARE BUTTE	CHOUTEAU								
230			9.986	112	116	117	118	112	116	1158
	FERGUS COUNTY LINE	FERGUS								

FAS ROUTE NUMBER	SECTION DESCRIPTION	COUNTY	SECTION LENGTH	AVERAGE DAILY TRAFFIC 1963	1964	1965	1966	1967	1968	CURRENT VEHICLE MILES
230	FERGUS COUNTY LINE	FERGUS	3.742	80	99	99	86	93	98	367
230	FAS 235	FERGUS	1.025	161	155	128	127	123	171	175
230	JUDITH BASIN COUNTY LINE	JUDITH BASIN	15.130	213	209	198	200	196	207	3132
230	STANFORD CITY LIMITS	JUDITH BASIN	1.152							
230	STANFORD CITY LIMITS	JUDITH BASIN	.122	500	465	470	569	469	666	81
	FAP 15 US 87	JUDITH BASIN	64.598*	212*	209*	222*	221*	226*	232*	14981*
231	FAP 1 NEAR RUDYARD	HILL	1.935	542	500	587	615	564	522	1010
231	CO.RD.SEC.33,T33N,R9E	HILL	9.000	218	201	211	203	196	192	1728
231	CO.RD.SEC.9,T34N,R9E	HILL	14.000	128	88	86	81	77	73	1022
	GOLDSTONE	HILL	24.935*	165*	192*	161*	170*	158*	151*	3760*
232	FAP 1 IN HAVRE	HILL	.006							
232	HAVRE CITY LIMITS	HILL	3.284	512	549	548	558	527	707	2322
232	FAS 233	HILL	12.097	259	276	311	322	296	316	3823
232	CO.RD.SEC.10,T34N,R14E	HILL	12.100	176	175	169	172	176	208	2517
232	CO.RD.SEC.33,T36N,R13E	HILL	16.048	51	47	48	49	54	46	738
	CANADIAN LINE	HILL	43.529*	178*	177*	184*	192*	191*	216*	9400*
233	FAS 232	HILL	4.361	138	154	143	130	143	146	637
	CO.RD.SEC.6,T33N,R16E	HILL								

FAS ROUTE NUMBER	SECTION DESCRIPTION	COUNTY	SECTION LENGTH	AVERAGE DAILY TRAFFIC 1963	1964	1965	1966	1967	1968	CURRENT VEHICLE MILES
233	CO.RD.SEC.6,T33N,R16E	HILL	17.200	76	79	70	62	77	70	1204
	CO.RD.SEC.7,T36N,R16E	HILL	21.561*	96*	88*	94*	85*	90*	85*	1841*
234	FAP 1 IN HAVRE	HILL	1.607							
234	HAVRE CITY LIMITS	HILL	10.510	217	270	299	298	296	274	2880
	CO.RD.SEC.5,T30N,R16E	HILL	10.510*	278*	216*	270*	299*	296*	274*	2880*
235	FAP 43 NEAR BROOKS	FERGUS	4.000	389	339	304	356	341	362	1448
235	CO.RD.SEC.30,T17N,R18E	FERGUS	5.631	335	284	295	301	291	310	1746
235	CO.RD.SEC.16,T17N,R17E	FERGUS	8.300	247	235	255	218	236	255	2117
235	CO.RD.SEC.32T18N,R16E	FERGUS	10.700	293	273	272	251	253	262	2803
235	DENTON CITY LIMITS	FERGUS	.897							
235	DENTON CITY LIMITS	FERGUS	6.846	219	252	259	244	248	288	1972
235	TOWN OF COFFEE CREEK	FERGUS	6.095	152	131	143	141	142	225	1371
	FAS 230	FERGUS	41.572*	312*	265*	249*	254*	246*	276*	1457*
236	FAP 43 AT HILGER	FERGUS	6.492	264	282	282	231	230	243	1578
236	TOWN OF MOULTON	FERGUS	3.196	200	206	200	207	217	228	729
236	TOWN OF CHRISTINA	FERGUS	6.500	193	199	196	203	193	206	1339
236	TOWN OF SUFFOLK	FERGUS	6.993	197	203	209	251	240	257	1797
	WINIFRED CITY LIMITS	FERGUS								

FAS ROUTE NUMBER	SECTION DESCRIPTION	COUNTY	SECTION LENGTH	AVERAGE DAILY TRAFFIC 1963	1964	1965	1966	1967	1968	CURRENT VEHICLE MILES
236	WINIFRED CITY LIMITS	FERGUS	.600							
236	WINIFRED CITY LIMITS	FERGUS	7.400	90	92	88	84	83	85	629
236	CO.RD.SEC.13,T21N,R17E	FERGUS	18.200	34	35	42	40	37	29	528
236	CHOUTEAU COUNTY LINE	CHOUTEAU	11.300	46	44	41	39	34	36	407
236	CO.RD.SEC.28,T24N,R15E	CHOUTEAU	9.400	75	69	69	56	61	62	583
236	CO.RD.SEC.12,T25N,R14E	CHOUTEAU	10.100	98	98	92	82	86	100	1010
236	CO.RD.SEC,2,T26N,R13E	CHOUTEAU	5.812	144	154	182	165	179	162	942
236	CO.RD.SEC.19,T27N,R13E	CHOUTEAU	6.800	207	224	192	202	202	204	1387
236	BIG SANDY CITY LIMITS	CHOUTEAU	.122							
236	BIG SANDY CITY LIMITS	CHOUTEAU	.109	292	317	214	235	235	280	31
	FAP 10 US 87	CHOUTEAU	92.302*	119*	116*	120*	120*	116*	119*	10960*
237	FAP 15 IN LEWISTOWN	FERGUS	.085							
237	LEWISTOWN CITY LIMITS	FERGUS	2.100	255	273	276	269	264	476	1000
	FAS 505	FERGUS	2.100*	237*	255*	273*	276*	264*	476*	1000*
238	FAP 15 IN LEWISTOWN	FERGUS	.316							
238	LEWISTOWN CITY LIMITS	FERGUS	4.309	787	766	850	829	819	829	3572
238	FAS 466	FERGUS	4.157	336	325	313	300	287	342	1422
238	TOWN OF HEATH	FERGUS	10.285	97	93	89	83	77	96	987
	TOWN OF FORESTGROVE	FERGUS								

FAS ROUTE NUMBER	SECTION DESCRIPTION	COUNTY	SECTION LENGTH	AVERAGE DAILY TRAFFIC 1963	1964	1965	1966	1967	1968	CURRENT VEHICLE MILES
	TOWN OF FORESTGROVE	FERGUS	18.751*	308*	308*	299*	314*	294*	319*	5981*
	FAP 15 IN HOBSON	JUDITH BASIN								
239	HOBSON CITY LIMITS	JUDITH BASIN	1.027							
239	FAS 400	JUDITH BASIN	.439	250	240	233	232	226	293	129
239	TOWN OF UTICA	JUDITH BASIN	10.150	99	115	121	110	111	138	1401
			10.589*	109*	105*	120*	126*	116*	144*	1530*
	FAP 1 IN CHINOOK	BLAINE								
240	CHINOOK CITY LIMITS	BLAINE	1.064							
240	CO.RD.SEC.1,T32N,R19E	BLAINE	2.000	517	525	620	600	602	666	1332
240	TOWN OF CLEVELAND	BLAINE	23.382	97	101	103	107	105	137	3203
240	CO.RD.SEC.1,T29N,R20E	BLAINE	4.500	33	36	35	30	40	50	225
240	FAS 376	BLAINE	24.400	12	12	15	14	12	17	415
			54.282*	74*	69*	71*	77*	76*	95*	5175*
	FAP 1 IN HARLEM	BLAINE								
241	HARLEM CITY LIMITS	BLAINE	.338							
241	FAS 338 TO HOGELAND	BLAINE	4.528	268	258	291	337	254	310	1404
241	TURNER SPUR	BLAINE	25.957	105	105	105	128	109	134	3478
241	CANADIAN LINE	BLAINE	12.020	64	65	94	70	75	71	853
241	**TURNER SPUR**		.							
241	FAS 241	BLAINE	.							

FAS ROUTE NUMBER	SECTION DESCRIPTION	COUNTY	SECTION LENGTH	AVERAGE DAILY TRAFFIC 1963	1964	1965	1966	1967	1968	CURRENT VEHICLE MILES
241	FAS 241	BLAINE	.100	109	128	120	120	128	130	13
	TOWN OF TURNER	BLAINE	42.605*	106*	110*	110*	122*	115*	135*	5748*
242	FAP 1 NEAR MALTA	PHILLIPS	2.465	423	417	355	342	358	328	809
242	CO.RD.SEC.5,T30N,R30E	PHILLIPS	3.700	269	265	250	278	317	258	955
242	CO.RD.SEC.16,T31N,R30E	PHILLIPS	8.045	123	124	137	149	138	171	1376
242	CO.RD.SEC.12,T32N,R30E	PHILLIPS	24.278	67	65	84	88	82	98	2379
242	TOWN OF LORING	PHILLIPS	15.949	30	34	27	38	37	40	638
	CANADIAN BOUNDARY	PHILLIPS	54.437*	104*	94*	94*	99*	106*	113*	6157*
243	FUTURE FAP 1 JCT	PHILLIPS	8.300		65	65	62	71	58	481
243	TOWN OF COLE	PHILLIPS	9.200	93	78	88	78	96	99	911
243	CO.RD.SEC.30,T32N,R34E	PHILLIPS	3.853	244	244	244	242	247	253	975
243	SACO CITY LIMITS	PHILLIPS	.315							
	FAP 1 IN SACO	PHILLIPS	21.353*	129*	137*	99*	112*	114*	111*	2367*
244	FAP 16-US 87	MUSSELSHELL	1.647	137	148	170	185	191	192	316
244	PETROLEUM COUNTY LINE	PETROLEUM	10.400	152	165	196	184	179	195	2028
244	CO.RD.SEC.34,T13N,R26E	PETROLEUM	11.336	179	188	203	199	195	228	2585
244	WINNETT CITY LIMITS	PETROLEUM	1.314							
	FAP 15 IN WINNETT	PETROLEUM								

FAS ROUTE NUMBER	SECTION DESCRIPTION	COUNTY	SECTION LENGTH	AVERAGE DAILY TRAFFIC 1963	1964	1965	1966	1967	1968	CURRENT VEHICLE MILES
	FAP 15 IN WINNETT	PETROLEUM	23.383*	159*	164*	175*	198*	188*	211*	4929*
	FAP 15 IN JORDAN	GARFIELD								
245	JORDAN CITY LIMITS	GARFIELD	.320							
245	CO.RD.SEC.9,T18N,R37E	GARFIELD	4.000	98	108	119	142	137	171	684
245	CO.RD.SEC.24,T19N,R36E	GARFIELD	4.909	75	77	88	96	97	135	663
245	CO.RD.SEC.6,T19N,R35E	GARFIELD	13.000	58	74	81	80	74	82	1066
245	CO RD SEC 4 T20N R33E	GARFIELD	15.582	34	31	31	44	39	52	810
			37.491*	*	54*	60*	65*	69*	86*	3223*
	FAP 42 IN GLASGOW	VALLEY								
246	GLASGOW CITY LIMITS	VALLEY	.485							
246	CO.RD.SEC.31,T29N,R39E	VALLEY	2.900	454	413	357	366	359	354	1027
246	TOWN OF TAMPICO	VALLEY	8.600	142	149	147	140	138	138	1187
			11.500*	248*	220*	216*	200*	194*	193*	2214*
	FAP 42-NEAR GLASGOW	VALLEY								
247	FAP 1 EAST OF GLASGOW	VALLEY	1.433	361	336	319	348	368	333	477
247	AIR BASE ROAD	VALLEY	16.428	2038	2123	1899	2001	1745	893	14670
247	BAYLOR POST OFFICE	VALLEY	18.000	229	268	265	270	288	279	5022
247	OPHEIM CITY LIMITS	VALLEY	14.527	207	215	241	230	219	221	3210
247	OPHEIM CITY LIMITS	VALLEY	.435							
247	CANADIAN LINE	VALLEY	10.022	42	42	43	49	48	65	651

FAS ROUTE NUMBER	SECTION DESCRIPTION	COUNTY	SECTION LENGTH	AVERAGE DAILY TRAFFIC 1963	1964	1965	1966	1967	1968	CURRENT VEHICLE MILES
	CANADIAN LINE	VALLEY	60.410*	694*	687*	724*	668*	630*	398*	24030*
	FAP 32 IN SCOBEY	DANIELS								
248			.441							
	SCOBEY CITY LIMITS	DANIELS								
248			8.140	388	412	408	389	383	398	3240
	TOWN OF FOUR BUTTES	DANIELS								
248			9.766	177	184	188	196	168	195	1904
	CO.RD.SEC.3,T35N,R45E	DANIELS								
248			9.400	120	118	114	117	117	120	1128
	VALLEY CO LINE	VALLEY								
248			.628	98	96	90	91	93	105	66
	DANIELS CO LINE	DANIELS								
248			.498	112	110	102	100	102	115	57
	VALLEY CO LINE	VALLEY								
248			.585	76	80	80	72	69	93	54
	DANIELS CO LINE	DANIELS								
248			4.928	70	70	70	64	68	73	360
	VALLEY CO LINE	VALLEY								
248			4.562	71	74	70	66	62	82	374
	FAS 438 NEAR GLENTANA	VALLEY								
248			7.165	164	194	173	163	174	162	1161
	OPHEIM CITY LIMITS	VALLEY								
248			.001							
	FAS 247 IN OPHEIM	VALLEY								
			45.672*	160*	175*	186*	181*	172*	183*	8344*
	FAP 1 IN NASHUA	VALLEY								
249			1.005							
	NASHUA CITY LIMITS	VALLEY								
249			1.652	393	388	335	339	360	467	771
	CO.RD.SEC.12,T27N,R41E	VALLEY								
249			7.977	326	329	316	333	303	319	2545
	TOWN OF FORT PECK	VALLEY								
			9.629*	322*	335*	337*	319*	313*	344*	3316*
	FAP 1 NEAR WOLF POINT	ROOSEVELT								

FAS Route Number	Section Description	County	Section Length	Average Daily Traffic 1962	1964	1965	1966	1968*	1969	Vehicle Miles
250	FAP 1 NEAR WOLF POINT	ROOSEVELT	1.292	281	279	249	280	299	293	379
250	CO.RD.SEC.8,T27N,R47E	ROOSEVELT	13.600	193	191	212	198	221	221	3006
250	CO.RD.SEC.12,T29N,R46E	ROOSEVELT	8.259	144	137	137	133	130	153	1264
250	CO.RD.SEC.34,T31N,R46E	ROOSEVELT	3.000	89	83	78	77	93	87	261
250	CO.RD.SEC.10,T31N,R46E	ROOSEVELT	11.500				31	25	29	334
250	CO RD SEC 18 T 31N R 48 E	ROOSEVELT	12.000				46	42	42	504
	FAP 32	ROOSEVELT	49.651*	162*	169*	166*	175*	112*	116*	5748*
251	FAP 1 NEAR POPLAR	ROOSEVELT	16.702	193	209	194	192	167	171	2856
251	CO.RD.SEC.15,T30N,R51E	ROOSEVELT	15.005	96	93	97	95	104	100	1501
251	DANIELS COUNTY LINE	DANIELS	20.445	98	95	98	103	111	105	2147
	FAP 22 NEAR FLAXVILLE	DANIELS	52.152*	124*	127*	131*	128*	127*	125*	6504*
252	FAP 15 IN CIRCLE	MCCONE	.461			894				
252	CIRCLE CITY LIMITS	MCCONE	11.267	127	131	129	139	136	122	1375
252	CO.RD.SEC.24,T20N,R46E	MCCONE	12.097	54	50	51	49	54	59	714
	TOWN OF WELDON	MCCONE	23.364*	75*	89*	89*	89*	94*	89*	2089*
253	I-94 EAST OF TERRY	PRAIRIE	5.517	186	198	189	197	178	187	1032
253	CO.RD.SEC.24,T20N,R46E	PRAIRIE	9.700	68	82	79	83	85	104	1009
	CO.RD.SEC.22,T14N,R49E	PRAIRIE								

FAS ROUTE NUMBER	SECTION DESCRIPTION	COUNTY	SECTION LENGTH	AVERAGE DAILY TRAFFIC 1963	1964	1965	1966	1967	1968	CURRENT VEHICLE MILES
	CO.RD.SEC.22,T14N,R49E	PRAIRIE								
253	MCCONE COUNTY LINE	MCCONE	21.426	46	52	52	57	53	67	1436
253	CO.RD.SEC.7,T17N,R47E	MCCONE	4.065	58	52	50	52	50	63	256
253	TOWN OF BROCKWAY	MCCONE	4.840	106	105	104	105	101	104	503
253	FAP 15 MONT 20	MCCONE	1.000	281	312	335	316	346	342	342
			46.548*	80*	79*	87*	85*	86*	98*	4578*
	FAP 20 NO OF GLENDIVE	DAWSON								
254	TOWN OF BLOOMFIELD	DAWSON	23.432	191	216	174	210	209	207	4850
254	FAP 51 MONT 20	DAWSON	19.877	157	134	155	156	160	156	3101
254	RICHEY CITY LIMITS	DAWSON	.198	366	289	286	346	331	330	65
254	RICHEY CITY LIMITS	DAWSON	.507							
254	RICHLAND CO. LINE	RICHLAND	7.740	112	100	98	93	87	91	704
254	DAWSON CO. LINE	DAWSON	1.000	84	81	70	65	44	44	44
254	MCCONE CO. LINE	MCCONE	7.000	68	58	51	47	41	44	308
254	FAP 25 MONT 13	MCCONE	6.000	35	42	34	41	46	44	264
254	**RICHEY SPUR**	DAWSON	.							
254	FAS 254 RAILROAD ST	DAWSON	.							
254	RICHEY ELEVATOR	DAWSON	.223							
			65.247*	126*	142*	142*	132*	144*	143*	9336*
	FAP 22 NEAR PLENTYWOOD	SHERIDAN								
256	TOWN OF RAYMOND	SHERIDAN	7.072	445	405	451	426	436	478	3380

FAS ROUTE NUMBER	SECTION DESCRIPTION	COUNTY	SECTION LENGTH	AVERAGE DAILY TRAFFIC 96.	[illegible]	65	[illegible]	[illegible]	[illegible]	HON MILES
256	TOWN OF RAYMOND	SHERIDAN	8.561	172	174	165	183	180	202	1729
	CANADIAN LINE	SHERIDAN	15.633*	290*	295*	279*	294*	296*	327*	5109*
257	I-90 IN SUPERIOR	MINERAL	1.225			2289				
	SUPERIOR CITY LIMITS	MINERAL	4.954	623	639	728	739	763	810	4013
	FOREST BOUNDARY	MINERAL	4.954*	531*	622*	639*	728*	763*	810*	4013*
258	TOWN OF RESERVE	SHERIDAN	.995	417	354	355	347	286	354	352
	FAP 22 MONT 16	SHERIDAN	12.414	167	171	193	229	223	276	3426
	FAS 516	SHERIDAN	6.410	164	175	238	260	235	253	1622
	NORTH DAKOTA LINE	SHERIDAN	19.819*	169*	178*	181*	216*	230*	272*	5400*
261	I-94 IN WIBAUX	WIBAUX	.081							
	WIBAUX CITY LIMITS	WIBAUX	11.825	90	100	109	107	109	108	1277
	CO.RD.SEC.12,T16N,R59E	WIBAUX	13.600	16	16	14	20	15	58	789
	RICHLAND CO LINE	RICHLAND	18.800	40	44	48	47	43	42	790
	CO.RD.SEC.3,T21N,R59E	RICHLAND	5.000	168	177	170	169	166	181	905
	FAP 26 NEAR SIDNEY	RICHLAND	49.225*	59*	58*	63*	66*	64*	76*	3761*
262	FAS 257 SUPERIOR INTER.	MINERAL	1.124			292				
	SUPERIOR CITY LIMITS	MINERAL								

FAS ROUTE NUMBER	SECTION DESCRIPTION	COUNTY	SECTION LENGTH	AVERAGE DAILY TRAFFIC 1963	1964	1965	1966	1967	1968	CURRENT VEHICLE MILES
262	SUPERIOR CITY LIMITS	MINERAL	3.997	144	166	189	194	173	215	859
	CO.RD.SEC.19,T17N,R26E	MINERAL	3.997*	136*	144*	166*	189*	173*	215*	859*
263	I-90 IN MISSOULA	MISSOULA	.134							
263	MISSOULA CITY LIMITS	MISSOULA	.800	1019	1322	1707	1445	1521	1568	1254
263	FAS 430	MISSOULA	5.823	502	471	464	475	457	584	3401
263	CO.RD.SEC.4,T13N,R20W	MISSOULA	4.504	278	270	275	266	273	298	1342
263	FAS 474	MISSOULA	4.094	215	269	212	237	253	307	1257
	FAP 2 NEAR FRENCHTOWN	MISSOULA	15.221*	373*	385*	402*	406*	404*	477*	7254*
264	FAP 7 IN MISSOULA	MISSOULA	1.499							
264	MISSOULA CITY LIMITS	MISSOULA	.500	3787	3600	4304	4524	4749	5377	2689
264	FAS 430	MISSOULA	3.217	774	796	950	936	986	1380	4439
	FAS 265	MISSOULA	3.717*	1027*	1179*	1173*	1401*	1492*	1918*	7128*
265	FAS 264	MISSOULA	1.872	1903	1937	2020	2050	2310	2687	5030
265	FAS 430	MISSOULA	1.000	4900	5147	5280	5844	6397	6820	6820
265	FAP 7 & FAS 390	MISSOULA	.328	3657	3966	4527	5437	6779	6391	2096
265	MISSOULA CITY LIMITS	MISSOULA	.700			3941	3941	4384	4919	3443
	FAS 266 HIGGINS AVE	MISSOULA	3.200*	2481*	3019*	3148*	3296*	4045*	4358*	13946*

FAS ROUTE NUMBER	SECTION DESCRIPTION	COUNTY	SECTION LENGTH	AVERAGE DAILY TRAFFIC 196	1964	1965	1966	1967	1968	CURRENT VEHICLE MILES
	FAS 390-RUSSELL STREET	MISSOULA								
266			.836	1570	1570	2652	2943	3670	3553	2970
	MISSOULA CITY LIMITS	MISSOULA								
266			.387	1793	1793	2653	2601	3795	3445	1333
	MISSOULA CITY LIMITS	MISSOULA								
266			.435	3996	4496	5110	5713	5560	5599	2436
	FAS 265 SOUTH AVE	MISSOULA								
266			1.006	6400	6637	7117	7100	8300	8425	8476
	FAP 7 BROOKS STREET	MISSOULA								
			1.271*	2403*	3128*	3312*	3493*	4317*	4253*	5406*
	I-90 IN MISSOULA	MISSOULA								
267			.864			3523	3523	3440	3440	2972
	MISSOULA CITY LIMITS	MISSOULA								
267			4.272	598	551	984	1480	1445	1259	5378
	CO.RD.SEC.35,T14N,R19E	MISSOULA								
			4.272*	670*	598*	551*	984*	1445*	1259*	5378*
	FAS 269 NEAR STEVENSVILLE	RAVALLI								
268			5.157	436	451	458	456	470	500	2579
	FAS 203	RAVALLI								
268			3.866	154	142	177	174	162	182	704
	CO.RD.SEC.4,T9N,R19W	RAVALLI								
			9.023*	298*	315*	319*	338*	338*	364*	3283*
	FAP 7 IN HAMILTON	RAVALLI								
269			.058			1596				
	HAMILTON CITY LIMITS	RAVALLI								
269			.940	1323	1305	1438	1353	1390	1370	1288
	FAS 368	RAVALLI								
269			2.300	900	901	1231	1210	1174	1125	2588
	FAS 380	RAVALLI								
269			2.500	850	887	1106	1085	1167	1163	2908
	FAS 373	RAVALLI								
269			4.000	705	678	784	795	732	682	2728
	FAS 367	RAVALLI								
269			3.200	620	671	654	635	675	628	2010
	FAS 370	RAVALLI								

FEDERAL AID SECONDARY ROUTES

FAS ROUTE NUMBER	SECTION DESCRIPTION	COUNTY	SECTION LENGTH	AVERAGE DAILY TRAFFIC 1963	1964	1965	1966	1967	1968	CURRENT VEHICLE MILES
269	FAS 370	RAVALLI	5.000	747	805	907	765	767	710	3550
269	FAS 377	RAVALLI	1.100	1093	1181	1187	1087	1025	1020	1122
269	FAS 372	RAVALLI	.416	1230	1300	1306	1250	1179	1160	483
269	STEVENSVILLE CITY LIMITS	RAVALLI	.540			1996				
269	STEVENSVILLE CITY LIMITS	RAVALLI	1.306	828	973	1042	978	951	1066	1392
	FAP 7	RAVALLI	20.762*	779*	807*	843*	960*	901*	870*	18069*
270	FAS 323	CARTER	21.500	42	40	44	36	28	33	710
	TOWN OF CAPITOL	CARTER	21.500*	42*	42*	40*	44*	28*	33*	710*
271	I-90 NEAR DRUMMOND	GRANITE	5.882	86	103	114	112	100	95	559
271	POWELL COUNTY LINE	POWELL	13.649	87	89	105	93	86	81	1106
271	FAS 272 AT HELMVILLE	POWELL	1.444	174	155	146	142	143	141	204
271	FAS 272	POWELL	5.011	142	162	206	190	185	195	977
	FAP 24-MONT 20	POWELL	25.986*	115*	102*	110*	129*	111*	110*	2846*
272	FAP 8 IN AVON	POWELL	2.670	316	320	315	308	311	373	996
272	PHOSPHATE MINE ROAD	POWELL	11.200	141	143	165	161	168	160	1792
272	TOWN OF FINN	POWELL	5.000	121	127	152	155	154	147	735
272	NEVADA CREEK DAM	POWELL	8.745	131	135	174	178	170	165	1443
	FAS 271	POWELL								

[illegible]	SECTION DESCRIPTION	COUNTY	SECTION LENGTH	[illegible]	[illegible]	[illegible]	[illegible]	[illegible]	[illegible]	CURRENT VEHICLE [illegible]
	FAS 271	POWELL								
272			1.444	174	155	146	142	143	141	204
	FAS 271 AT HELMVILLE	POWELL								
272			8.400	74	71	69	71	68	60	504
	CO.RD.SEC.1,T13N,R12W	POWELL								
272			8.500	72	69	60	66	62	51	434
	FAP 24 NEAR OVANDO	POWELL								
			44.515*	94*	121*	123*	136*	136*	133*	5904*
	FAP 47 EAST OF ANACONDA	DEER LODGE								
273			4.158	282	323	329	315	311	329	1368
	CO.RD.SEC.17,T5N,R10W	DEER LODGE								
273			5.033	164	170	180	185	180	179	901
	CO.RD.SEC.34,T6N,R10W	DEER LODGE								
273			2.483	82	143	176	182	195	184	457
	TOWN OF GALEN	DEER LODGE								
273			.503	340	318	361	337	374	334	168
	FAP 2 US 10	DEER LODGE								
273			1.000							
	I-90 NEAR GALEN	DEER LODGE								
			12.177*	186*	194*	223*	238*	236*	238*	2894*
	FAP 19 NEAR ANACONDA	DEER LODGE								
274			9.135	234	264	212	226	235	224	2046
	CONTINENTAL DIVIDE	DEER LODGE								
274			12.883	181	170	158	162	164	168	2164
	FAP 46 NEAR RALSTON	DEER LODGE								
			22.018*	201*	203*	209*	180*	193*	191*	4210*
	FAP 19 NEAR ANACONDA	DEER LODGE								
275			2.353	803	855	680	515	428	413	972
	FRT.RD NEAR OPPORTUNITY	DEER LODGE								
			2.353*	760*	803*	855*	680*	428*	413*	972*
	FAP 2 IN BUTTE	SILVER BOW								
276			.912							
	BUTTE CITY LIMITS	SILVER BOW								

FAS ROUTE NUMBER	SECTION DESCRIPTION	COUNTY	SECTION LENGTH	AVERAGE DAILY TRAFFIC 1963	1964	1965	1966	1967	1968	CURRENT VEHICLE MILES
276	BUTTE CITY LIMITS	SILVER BOW	.180	3820	3725	3625	3611	3781	2160	389
276	FAS 403	SILVER BOW	6.150	163	191	193	191	182	187	1150
276	CO.RD. TO HAIL COL. GULCH	SILVER BOW	4.000	63	53	76	74	80	86	344
	CO.RD.SEC.8,T4N,R8W	SILVER BOW	10.330*	178*	188*	199*	207*	205*	182*	1883*
277	FAP 23 NEAR HAMMOND	CARTER	16.880	63	61	56	52	44	57	962
277	CO.RD.SEC.28,T5S,R57E	CARTER	16.680	37	36	38	35	43	47	784
	FAS 323	CARTER	33.560*	47*	50*	49*	47*	44*	52*	1746*
278	FAP 3 SOUTHWEST OF DILLON	BEAVERHEAD	7.897	251	266	247	252	259	262	2069
278	CO.RD.SEC.15,T7S,R10W	BEAVERHEAD	17.391	156	178	171	172	171	170	2956
278	CO.RD. TO POLARIS	BEAVERHEAD	18.032	77	77	87	89	93	123	2218
278	TOWN OF JACKSON	BEAVERHEAD	18.305	113	111	129	122	129	150	2746
	FAP 46 IN WISDOM	BEAVERHEAD	61.625*	132*	132*	140*	144*	147*	162*	9989*
279	FAP 3 US 91-PTW	LEWIS & CLARK	14.823	210	220	232	263	280	255	3780
279	TOWN OF CANYON CREEK	LEWIS & CLARK	7.204	116	124	131	140	137	140	1009
279	TOWN OF WILBORN	LEWIS & CLARK	16.538	94	97	104	101	105	102	1687
	FAP 24 NEAR LINCOLN	LEWIS & CLARK	38.565*	143*	150*	153*	162*	178*	168*	6476*
	FAP 3 NORTH OF HELENA	LEWIS & CLARK								

FAP ROUTE NUMBER	SECTION DESCRIPTION	COUNTY	SECTION LENGTH	AVERAGE DAILY RATING 1962	1963	1964	1965	1966	1967	TIMES VOLUME OF MILES
	FAP 3 NORTH OF HELENA	LEWIS & CLARK								
280			6.197	628	627	614	620	650	695	4307
	CO.RD.SEC.6,T10N,R2W	LEWIS & CLARK								
280			12.650	173	155	153	145	164	153	1935
	TOWN OF YORK	LEWIS & CLARK								
			18.847*	306*	322*	310*	305*	324*	331*	6242*
	FAS 399 NEAR BOULDER	JEFFERSON								
281			5.876	302	254	310	324	355	473	2779
	CO.RD.SEC.19,T5N,R3W	JEFFERSON								
281			16.600	255	229	243	225	242	317	5262
	CO.RD.SEC.31,T3N,R2W	JEFFERSON								
281			8.600	255	239	280	248	258	361	3105
	FAP 2 NEAR CARDWELL	JEFFERSON								
			31.076*	179*	263*	236*	266*	268*	359*	11146*
	FAP 13 IN HARRISON	MADISON								
283			6.423	106	120	152	130	124	121	777
	TOWN OF PONY	MADISON								
			6.423*	107*	106*	120*	152*	124*	121*	777*
	FAP 8 NEAR CLASOIL	JEFFERSON								
284			.462	376	432	450	453	480	465	215
	LEWIS & CLARK COUNTY LINE	LEWIS & CLARK								
284			15.100	279	299	303	332	335	326	4923
	BROADWATER COUNTY LINE	BROADWATER								
284			2.300	38	38	48	60	60	81	186
	CO.RD.SEC.28,T10N,R1E	BROADWATER								
284			13.500	46	46	43	61	61	62	837
	CO.RD.SEC.2,T8N,R2E	BROADWATER								
284			4.100	98	94	90	99	95	133	545
	CO.RD.SEC.35,T8N,R2E	BROADWATER								
284			7.249	238	264	263	262	242	266	1928
	FAP 14 NEAR TOWNSEND	BROADWATER								
			42.711*	181*	169*	181*	181*	196*	202*	8634*
	FAP 8 NEAR TOSTON	BROADWATER								

FAS ROUTE NUMBER	SECTION DESCRIPTION	COUNTY	SECTION LENGTH	AVERAGE DAILY TRAFFIC 1963	1964	1965	1966	1967	1968	CURRENT VEHICLE MILES
285	FAP 8 NEAR TOSTON	BROADWATER	5.601	192	175	191	173	166	171	958
285	FAS 437	BROADWATER	3.819	117	129	121	130	122	123	470
	TOWN OF RADERSBURG	BROADWATER	9.420*	183*	161*	156*	163*	148*	152*	1428*
286	I-90 NEAR THREE FORKS	GALLATIN	3.946	435	412	363	340	289	344	1357
	TOWN OF TRIDENT	GALLATIN	3.946*	435*	435*	412*	363*	289*	344*	1357*
287	I-90 IN THREE FORKS	GALLATIN	.350				1202			
287	THREE FORKS CITY LIMITS	GALLATIN	6.130	367	344	323	295	357	333	2041
287	TOWN OF WILLOW CREEK	GALLATIN	1.496	245	230	210	200	242	320	479
	CO.RD.SEC.30,T1N,R1E	GALLATIN	7.626*	305*	343*	322*	301*	334*	330*	2520*
288	I-90 NEAR MANHATTAN	GALLATIN	6.140	345	340	365	399	415	411	2524
288	FAS 347	GALLATIN	10.248	298	277	305	290	340	396	4058
	FAS 289	GALLATIN	16.388*	299*	315*	301*	327*	368*	402*	6582*
289	FAP 13 IN NORRIS	MADISON	11.477	276	341	275	270	260	294	3374
289	GALLATIN COUNTY LINE	GALLATIN	1.600	242	263	240	222	216	225	360
289	MADISON COUNTY LINE	MADISON	1.761	261	273	250	230	222	230	405
289	GALLATIN COUNTY LINE	GALLATIN	10.942	286	320	321	316	301	304	3326
	FAS 288	GALLATIN								

F. ROUTE NO.	SECTION DESCRIPTION	COUNTY	SECTION LENGTH	AVERAGE DAILY TRAFFIC 196[illegible]	[illegible]	[illegible]	196[illegible]	[illegible]	[illegible]	CURRENT VEHICLE MILES
289	FAS 288	GALLATIN	3.267	636	586	656	624	587	655	2140
289	FAS 291	GALLATIN	.002	926	1031	1093	922	912	937	2
	FAP 50 US 191	GALLATIN	29.049*	298*	317*	352*	332*	308*	331*	9607*
290	JCT FAS 291 IN BELGRADE	GALLATIN	.496							
290	I-90 IN BELGRADE	GALLATIN	.625			641	641			
290	BELGRADE CITY LIMITS	GALLATIN	7.208	220	223	239	212	245	238	1716
290	FAS ROUTE 346	GALLATIN	8.012	82	145	123	130	123	141	1130
	TOWN OF MENARD	GALLATIN	15.220*	145*	152*	185*	182*	185*	187*	2846*
291	I-90 IN BELGRADE	GALLATIN	.744				599			
291	BELGRADE CITY LIMITS	GALLATIN	6.783	466	519	528	509	544	606	4110
	CO.RD.SEC.13,T1S,R4E	GALLATIN	6.783*	483*	466*	519*	528*	544*	606*	4110*
292	FAP 27 NORTH OF EKALAKA	CARTER	17.600	57	57	55	51	50	53	933
292	CO.RD. NEAR MILL IRON	CARTER	7.400	30	28	30	28	32	36	266
	CO. RD. SEC. 6. T1S R62E	CARTER	25.000*	38*	49*	48*	48*	45*	48*	1199*
293	I-90 IN BOZEMAN	GALLATIN	.932							
293	BOZEMAN CITY LIMITS	GALLATIN	.341	1509	1865	2300	2512	2412	2350	801
	CO.RD.SEC.31,T1S,R6E	GALLATIN								

FAS ROUTE NUMBER	SECTION DESCRIPTION	COUNTY	SECTION LENGTH	AVERAGE DAILY TRAFFIC 1963	1964	1965	1966	1967	1968	CURRENT VEHICLE MILES
	CO.RD.SEC.31,T1S,R6E	GALLATIN								
293			5.495	498	507	554	543	499	418	2297
	CO.RD.SEC.36,T1S,R6E	GALLATIN								
293			11.200	171	207	165	153	165	174	1949
	CO.RD.SEC.5,T1N,R7E	GALLATIN								
293			13.500	69	86	83	78	89	84	1134
	PARK CO LINE	PARK								
293			6.736	120	115	105	101	102	115	775
	FAP 11 AT WILSALL	PARK								
			37.272*	190*	185*	206*	201*	196*	187*	6956*
	FAP 11 NEAR RINGLING	MEAGHER								
294			17.074	61	61	56	78	77	58	990
	TOWN OF LENNEP	MEAGHER								
294			9.977	78	73	76	87	88	98	978
	MARTINSDALE	MEAGHER								
294			2.118	181	226	233	214	219	214	453
	FAP 14 US 12	MEAGHER								
			29.169*	74*	75*	77*	76*	91*	83*	2421*
	I-90 EAST OF LIVINGSTON	PARK								
295			10.027	80	74	73	68	65	69	692
	FAS 475	PARK								
295			2.000	35	34	33	35	34	34	68
	CO.RD.SEC.2,T3S,R11E	PARK								
			12.027*	71*	72*	67*	66*	60*	63*	760*
	FAP 14 US 12	WHEATLAND								
296			.600	172	189	208	172	178	210	126
	TOWN OF TWODOT	WHEATLAND								
296			6.741	66	76	69	63	68	106	715
	CO.RD.SEC.36,T7N,R13E	WHEATLAND								
296			6.614	32	36	33	36	36	38	251
	SCHOOL IN SEC.12,T6N,R12E	WHEATLAND								
			13.955*	50*	54*	62*	58*	58*	78*	1092*
	FAP 14 NEAR SHAWMUT	WHEATLAND								

FAS ROUTE NUMBER	SECTION DESCRIPTION	COUNTY	SECTION LENGTH	AVERAGE DAILY TRAFFIC 1963	1964	1965	1966	1967	1968	PERCENT VEHICLE MILES
297	FAP 14 NEAR SHAWMUT	WHEATLAND	8.709	44	42	39	42	37	40	348
	TOWN OF HEDGESVILLE	WHEATLAND	8.709*	63*	44*	42*	39*	37*	40*	348*
298	I-90 IN BIG TIMBER	SWT. GRASS	.880				1285	1131		
298	BIG TIMBER CITY LIMITS	SWT. GRASS	16.800	218	202	206	213	192	198	3326
298	TOWN OF MCLEOD	SWT. GRASS	2.800	105	104	113	115	95	150	420
298	CO.RD.SEC.32,T2S,R13E	SWT. GRASS	6.800	55	59	74	76	73	82	558
	GALLATIN NAT. FOREST	SWT. GRASS	26.400*	166*	164*	155*	162*	151*	163*	4304*
299	FAP 14 IN RYEGATE	GLDN. VALLEY	.630							
299	RYEGATE CITY LIMITS	GLDN. VALLEY	4.500	79	77	79	85	78	89	401
299	TOWN OF FRANKLIN	GLDN. VALLEY	1.300	55	51	52	53	48	52	68
	CO.RD.SEC.7,T7N,R20E	GLDN. VALLEY	5.800*	76*	73*	71*	73*	71*	81*	469*
300	FAP 14 IN RYEGATE	GLDN. VALLEY	.573							
300	RYEGATE CITY LIMITS	GLDN. VALLEY	8.100	115	113	106	89	86	77	624
300	CO.RD.SEC.9,T5N,R20E	GLDN. VALLEY	5.000	43	46	42	34	34	40	200
	CO.RD.SEC.30,T5N,R20E	GLDN. VALLEY	13.100*	80*	87*	87*	82*	66*	63*	824*
302	FAP 53	YELLOWSTONE	3.345							
	BILLINGS CITY LIMITS	YELLOWSTONE								

FAS ROUTE NUMBER	SECTION DESCRIPTION	COUNTY	SECTION LENGTH	AVERAGE DAILY TRAFFIC 1963	1964	1965	1966	1967	1968	CURRENT VEHICLE MILES
302	BILLINGS CITY LIMITS	YELLOWSTONE	1.455	1999	2007	2751	2483	2326	4406	6411
302	FAS 429	YELLOWSTONE	15.970	165	170	177	181	164	212	3386
302	STILLWATER CO LINE	YELLOWSTONE	1.391	150	146	151	155	157	165	230
	TOWN OF MOLT	YELLOWSTONE	18.816*	440*	404*	351*	416*	459*	533*	10027*
303	US 10 EAST OF HUNTLEY	YELLOWSTONE	5.600	153	186	143	153	131	133	745
303	US 10 NEAR WORDEN	YELLOWSTONE	10.500	93	90	88	85	96	105	1103
	US 10 NEAR NIBBE	YELLOWSTONE	16.100*	124*	114*	124*	107*	108*	115*	1848*
304	I-94 WEST OF HUNTLEY	YELLOWSTONE	3.329	365	436	468	463	466	567	1888
304	TOWN OF SHEPHERD	YELLOWSTONE	1.500	164	173	210	208	249	282	423
	CO.RD.SEC.27,T3N,R27E	YELLOWSTONE	4.829*	301*	302*	354*	388*	399*	479*	2311*
305	I 90 NEAR LAUREL	YELLOWSTONE	6.546	173	199	205	266	431	369	2415
305	FAS 502	YELLOWSTONE	2.006	570	559	625	742	706	706	1416
305	FAS 429	YELLOWSTONE	3.418	841	971	1126	1272	1662	1867	6381
	FAP 2 NEAR BILLINGS	YELLOWSTONE	11.970*	414*	422*	452*	526*	829*	853*	10212*
306	I-90 NEAR COLUMBUS	STILLWATER	14.935	95	89	86	83	85	96	1434
306	CO.RD.SEC.20,T1N,R20E	STILLWATER	10.402	84	84	79	76	84	80	832
	TOWN OF RAPELJE	STILLWATER								

[illegible]	[illegible]	[illegible]	SECTION LENGTH	AVERAGE DAILY TRAFFIC [illegible]	[illegible]	[illegible]	[illegible]	[illegible]	[illegible]	CURRENT CHILLE MILES
	TOWN OF RAPELJE	STILLWATER	25.337*	94*	90*	87*	83*	85*	89*	2266*
	FAP 28 IN RED LODGE	CARBON								
307	RED LODGE CITY LIMITS	CARBON	.470							
307	CO.RD.SEC.36T6S,R19E	CARBON	7.590	272	302	308	308	329	301	2285
307	TOWN OF ROSCOE	CARBON	10.159	163	167	164	173	201	190	1930
307	STILLWATER CO. LINE	STILLWATER	5.700	139	133	153	158	186	176	1003
307	CARBON CO. LINE	CARBON	.397	123	124	144	144	155	172	68
307	STILLWATER CO. LINE	STILLWATER	.785	125	126	164	147	164	186	146
307	FAS 419	STILLWATER	4.888	148	150	187	179	208	261	1276
307	FAS 420 IN ABSAROKEE	STILLWATER	3.081	505	528	653	601	676	710	2188
307	FAS 421	STILLWATER	12.928	607	608	685	717	680	728	9412
307	COLUMBUS CITY LIMITS	STILLWATER	.447	1143	1098	1086	1235	1154	1137	508
307	FAP 2 IN COLUMBUS	STILLWATER	.296			1409	1409			
			45.975*	329*	332*	339*	377*	396*	409*	18816*
	FAP 28 NEAR RED LODGE	CARBON								
308	RED LODGE CITY LIMITS	CARBON	.280	495	588	793	634	600	576	161
308	RED LODGE CITY LIMITS	CARBON	.599							
308	BEARCREEK CITY LIMITS	CARBON	5.707	398	392	426	435	407	400	2283
308	BEARCREEK CITY LIMITS	CARBON	.493							
308	FAS 397	CARBON	7.534	371	351	357	375	364	381	2870

FAS ROUTE NUMBER	SECTION DESCRIPTION	COUNTY	SECTION LENGTH	AVERAGE DAILY TRAFFIC 1963	1964	1965	1966	1967	1968	CURRENT VEHICLE MILES
	FAS 397	CARBON								
308			10.894	678	681	657	698	709	727	7920
	FAP 4 SOUTH OF BRIDGER	CARBON								
			24.415*	463*	515*	511*	512*	531*	542*	13234*
	FAP 14 SOUTHWEST ROUNDUP	MUSSELSHELL								
309			2.696	131	137	129	124	128	125	337
	CO.RD.SEC.17,T8N,R24E	MUSSELSHELL								
309			4.000	88	102	96	90	85	80	320
	CO.RD.SEC.14,T8N,R24E	MUSSELSHELL								
			6.696*	113*	105*	116*	109*	102*	98*	657*
	US 10 NEAR CUSTER	YELLOWSTONE								
310			1.300	176	169	138	121	139	120	156
	FAS 311	YELLOWSTONE								
310			27.574	46	40	34	34	30	29	800
	MUSSELSHELL COUNTY LINE	MUSSELSHELL								
310			13.567	50	46	47	51	52	76	1031
	TOWN OF MUSSELSHELL	MUSSELSHELL								
310			.887	241	241	250	240	230	234	208
	FAP 14 US 12	MUSSELSHELL								
			43.328*	52*	47*	42*	43*	43*	51*	2195*
	FAS 310 NEAR CUSTER	YELLOWSTONE								
311			5.000		40	46	50	55	50	250
	YELLOWSTONE CO LINE	TREASURE								
311			12.219		80	75	75	70	61	745
	TOWN OF MEYERS	TREASURE								
311			7.060		168	215	204	252	226	1596
	I 94 NEAR HYSHAM	TREASURE								
			24.279*	*	*	97*	110*	120*	107*	2591*
	I-90 IN HARDIN	BIG HORN								
313			.506							
	HARDIN CITY LIMITS	BIG HORN								
313			7.098	1160	1174	1028	787	783	811	5756
	BIG HORN RIVER BRIDGE	BIG HORN								

FAS ROUTE NUMBER	SECTION DESCRIPTION	COUNTY	SECTION LENGTH	AVERAGE DAILY TRAFFIC 1963	1964	1965	1966	1967	1968	CURRENT VEHICLE MILES
313	BIG HORN RIVER BRIDGE	BIG HORN	11.003	953	926	723	623	562	552	6074
313	CO.RD.SEC.1,T4S,R32E	BIG HORN	4.211	907	874	732	502	508	580	2442
313	TOWN OF ST. XAVIER	BIG HORN	10.633	770	721	706	411	358	477	5072
313	FAS 463	BIG HORN	4.400	508	475	453	283	247	245	1078
	CO.RD.SEC.1,T6S,R31E	BIG HORN	37.345*	662*	882*	856*	745*	503*	547*	20422*
314	WYOMING LINE	BIG HORN	4.400	155	146	178	186	173	225	990
314	COUNTY ROAD TO DECKER	BIG HORN	27.000	76	81	83	72	84	79	2133
	IND. RESERVATION BOUNDARY	BIG HORN	31.400*	81*	87*	90*	96*	96*	99*	3123*
315	FAP 37 NEAR LAME DEER	ROSEBUD	4.000	190	184	193	195	213	238	952
315	IND RESERVATION BOUNDARY	ROSEBUD	7.890	121	127	133	132	137	159	1255
315	CO RD SEC 8 T1S R42E	ROSEBUD	9.079	88	91	99	106	107	122	1108
315	TOWN OF COLSTRIP	ROSEBUD	7.600	114	113	107	120	111	152	1155
315	CO RD SEC 32 T3N R41E	ROSEBUD	22.534	167	168	162	164	193	210	4732
315	COLSTRIP INTCHG I-94	ROSEBUD	.666	167	168	162	164	193	90	60
	US 10-FAP 2	ROSEBUD	51.769*	109*	112*	119*	119*	131*	179*	9262*
317	FAP 5 SOUTH OF KALISPELL	FLATHEAD	3.404	149	152	184	173	181	172	585
	FAP 1 EAST OF KALISPELL	FLATHEAD	3.404*	104*	149*	152*	184*	181*	172*	585*

FAS ROUTE NUMBER	SECTION DESCRIPTION	COUNTY	SECTION LENGTH	AVERAGE DAILY TRAFFIC 1963	1964	1965	1966	1967	1968	CURRENT VEHICLE MILES
	FAP 53 NORTH OF BILLINGS	YELLOWSTONE								
318			.694	1436	1492	1976	2076	2169	2289	1589
	BILLINGS CITY LIMITS	YELLOWSTONE								
318			.231			1936	2046	2261	2254	521
	BILLINGS CITY LIMITS	YELLOWSTONE								
318			1.971	1319	1314	1895	2016	2354	2219	4374
	FAP 2	YELLOWSTONE								
			2.665*	1207*	1349*	1360*	1916*	2306*	2238*	5963*
	FAP 2 WEST OF PLEVNA	FALLON								
320			4.215	77	77	68	80	72	70	295
	CUSTER COUNTY LINE	CUSTER								
320			1.353	74	72	80	82	77	75	101
	ISMAY CITY LIMITS	CUSTER								
320			.509							
	CITY STREET IN ISMAY	CUSTER								
			5.568*	75*	76*	76*	71*	73*	71*	396*
	FAP 2 IN PLEVNA	FALLON								
321			.509							
	PLEVNA CITY LIMITS	FALLON								
321			2.400	129	125	125	120	108	104	250
	FAS 493	FALLON								
321			6.923	64	63	62	59	55	52	360
	CO.RD. SEC.1,T9N,R57E	FALLON								
			9.323*	65*	80*	79*	78*	69*	65*	610*
	FAP 27 SO. OF BAKER	FALLON								
322			13.322	135	131	127	130	121	107	1425
	CO.RD. NEAR WEBSTER	FALLON								
322			16.500	40	38	36	36	36	41	677
	KNOBS POST OFFICE	FALLON								
			29.822*	108*	82*	80*	77*	74*	70*	2102*
	FAP 27 IN EKALAKA	CARTER								
323			.242							
	EKALAKA CITY LIMITS	CARTER								

FAS ROUTE NUMBER	SECTION DESCRIPTION	COUNTY	SECTION LENGTH	AVERAGE DAILY TRAFFIC 1963	1964	1965	1966	1967	1968	CURRENT VEHICLE MILES
	EKALAKA CITY LIMITS	CARTER								
323			6.859	227	222	213	225	180	207	1420
	CO.RD. TO MILL IRON	CARTER								
323			14.600	105	110	118	117	114	113	1650
	TOWN OF BELLTOWER	CARTER								
323			9.800	69	65	76	72	71	71	696
	FAS 277	CARTER								
323			26.486	52	52	51	56	53	50	1324
	FAS 270 AT ALBION	CARTER								
323			13.861	97	95	102	112	107	97	1345
	FAP 23 NEAR ALZADA	CARTER								
			71.606*	90*	90*	90*	93*	91*	90*	6435*
	I-15 AT ARMSTEAD	BEAVERHEAD								
324			12.000	159	152	141	138	139	134	1608
	TOWN OF GRANT	BEAVERHEAD								
324			9.800	96	92	85	83	74	71	696
	CO.RD.SEC.12,T10S,R14W	BEAVERHEAD								
324			12.154	52	51	47	45	55	52	632
	IDAHO LINE	BEAVERHEAD								
			33.954*	80*	102*	99*	91*	90*	86*	2936*
	FAP 1 NEAR CHINOOK	BLAINE								
325			4.100	126	138	126	127	124	125	513
	CO.RD.SEC.3,T33N,R19E	BLAINE								
325			9.000	59	69	56	62	60	69	621
	CO.RD.SEC.31,T35N,R19E	BLAINE								
			13.100*	80*	80*	91*	78*	80*	87*	1134*
	FAP 52 NORTH OF BIGFORK	FLATHEAD								
326			8.465	572	605	571	500	503	502	4249
	FAS 209 AT LAKE CO. LINE	FLATHEAD								
			8.465*	467*	572*	605*	571*	503*	502*	4249*
	FAP 1 US 2	ROOSEVELT								
327			.007	211	225	230	228	222	220	2
	BAINVILLE CITY LIMITS	ROOSEVELT								

FAS ROUTE NUMBER	SECTION DESCRIPTION	COUNTY	SECTION LENGTH	AVERAGE DAILY TRAFFIC 1963	1964	1965	1966	1967	1968	CURRENT VEHICLE MILES
	BAINVILLE CITY LIMITS	ROOSEVELT								
327			1.142							
	BAINVILLE CITY LIMITS	ROOSEVELT								
327			6.449	52	52	84	77	75	63	406
	CO.RD.SEC.24,T27N,R58E	ROOSEVELT								
327			4.652	49	49	47	53	59	57	265
	FAS 469	ROOSEVELT								
327			3.000	58	97	51	51	59	62	186
	NORTH DAKOTA LINE	ROOSEVELT								
			14.108*	47*	52*	61*	65*	66*	61*	859*
	FAP 53 NEAR ACTON	YELLOWSTONE								
328			10.998	35	45	43	42	51	58	638
	CO.RD.SEC.11,T4N,R24E	YELLOWSTONE								
328			7.502	63	60	61	97	80	90	675
	BROADVIEW CITY LIMITS	YELLOWSTONE								
328			.130							
	FAP 53 IN BROADVIEW	YELLOWSTONE								
			18.500*	59*	46*	51*	50*	63*	71*	1313*
	FAP 2 EAST OF LAUREL	YELLOWSTONE								
329			2.500	177	176	215	207	185	180	450
	CO.RD.SEC.9,T2S,R25E	YELLOWSTONE								
			2.500*	182*	177*	176*	215*	185*	180*	450*
	I-15 IN ULM	CASCADE								
330			2.321	197	188	173	182	218	279	648
	CO.RD.SEC.16,T19N,R2E	CASCADE								
330			15.700	82	80	83	85	82	87	1366
	CO.RD. TO EDEN	CASCADE								
330			19.700	76	78	77	82	70	114	2246
	CASCADE CITY LIMITS	CASCADE								
330			.176			748				
	I-15 IN CASCADE	CASCADE								
			37.721*	93*	85*	86*	85*	84*	113*	4260*
	FAP 11 NEAR BELT	CASCADE								

FAS ROUTE NUMBER	SECTION DESCRIPTION	COUNTY	SECTION LENGTH	AVERAGE DAILY TRAFFIC 1963	1964	1965	1966	1967	1968	CURRENT VEHICLE MILES
	FAP 11 NEAR BELT	CASCADE								
331			1.020	663	673	613	595	671	655	668
	BELT CITY LIMITS	CASCADE								
331			.580							
	BELT CITY LIMITS	CASCADE								
331			8.540	139	141	156	125	135	115	982
	FAS 228	CASCADE								
			9.560*	196*	194*	198*	205*	192*	173*	1650*
	FAP 23 SE OF MILES CITY	CUSTER								
332			20.443	68	68	64	80	74	78	1595
	TOWN OF GARLAND	CUSTER								
332			16.860	52	52	51	52	44	54	910
	ROSEBUD COUNTY LINE	ROSEBUD								
332			3.003	50	45	43	41	40	39	117
	TOWN OF BRANDENBURG	ROSEBUD								
			40.306*	58*	59*	60*	57*	59*	65*	2622*
	I-94 EAST OF MILES CITY	CUSTER								
333			18.300	77	74	67	66	60	64	1171
	TOWN OF MIZPAH	CUSTER								
			18.300*	72*	77*	74*	67*	60*	64*	1171*
	I-94 IN GLENDIVE	DAWSON								
335			.972							
	GLENDIVE CITY LIMITS	DAWSON								
335			14.700	266	269	276	253	239	205	3014
	CO.RD.SEC.3,T13N,R55E	DAWSON								
			14.700*	285*	265*	269*	276*	239*	205*	3014*
	FAP 27 NORTH OF BAKER	FALLON								
336			7.907	46	44	47	39	42	42	332
	TOWN OF OLLIE	FALLON								
336			4.000	44	38	34	42	41	30	120
	WIBAUX COUNTY LINE	WIBAUX								
336			1.600	57	47	47	41	49	45	72
	TOWN OF CARLYLE	WIBAUX								

FAS ROUTE NUMBER	SECTION DESCRIPTION	COUNTY	SECTION LENGTH	AVERAGE DAILY TRAFFIC 1963	1964	1965	1966	1967	1968	CURRENT VEHICLE MILES
336	TOWN OF CARLYLE	WIBAUX	1.300	48	57	54	60	62	53	69
	NORTH DAKOTA LINE	WIBAUX	14.807*	42*	46*	44*	44*	44*	40*	593*
338	FAS 241 NORTH OF HARLEM	BLAINE	15.169	84	99	99	99	81	127	1926
338	CO.RD.SEC.5,T35N,R23E	BLAINE	6.400	92	90	91	85	84	96	614
	TOWN OF HOGELAND	BLAINE	21.569*	87*	86*	96*	97*	82*	118*	2540*
339	FAP 11 NEAR WILSALL	PARK	9.000	155	147	146	140	133	123	1107
339	CO.RD.SEC.9,T4N,R9E	PARK	5.445	49	55	61	59	56	47	256
	CO.RD.SEC.25,T5N,R9E	PARK	14.445*	123*	115*	112*	114*	104*	94*	1363*
340	FAP 17 IN FALLON	PRAIRIE	7.560	163	177	173	213	202	255	1928
340	FAS 504	PRAIRIE	11.504	41	46	47	50	45	53	610
	TOWN OF MILDRED	PRAIRIE	19.064*	98*	89*	98*	97*	107*	133*	2538*
341	FAP 15 EAST OF JORDAN	GARFIELD	7.800	34	45	44	56	49	48	374
341	CO.RD.SEC.4,T19N,R39E	GARFIELD	13.500	28	33	36	37	32	35	473
	CO.RD.SEC.13,T21N,R39E	GARFIELD	21.300*	35*	30*	37*	39*	38*	40*	847*
342	FAP 37 NEAR CROW AGENCY	BIG HORN	.878	196	209	250	238	247	270	237
	CUSTER BATTLEFIELD	BIG HORN								

FAS NUMBER	SECTION DESCRIPTION	COUNTY	SECTION LENGTH	AVERAGE DAILY TRAFFIC 1956	1964	1965	1966	1967	1968	CURRENT CONDITIONS MILES
	CUSTER BATTLEFIELD	BIG HORN	.878*	172*	196*	209*	250*	247*	270*	237*
343	FAP 1 NEAR GALATA	TOOLE	.600	160	218	220	230	285	305	183
343	TOWN OF GALATA	TOOLE	10.700	81	87	93	88	89	86	920
343	CO RD SEC 21 T33N R3E	TOOLE	9.746	48	43	50	47	43	42	409
343	FAS 410	TOOLE	14.020	36	39	51	45	42	42	589
343	LIBERTY CO LINE	LIBERTY	.900	34	33	48	50	40	40	36
	FAS 409 AT WHITLASH	LIBERTY	35.966*	54*	51*	55*	64*	54*	59*	2137*
344	FAP 22 NEAR FROID	ROOSEVELT	4.043	170	160	150	168	158	153	619
344	FORT PECK INDIAN RES	ROOSEVELT	7.200	109	100	93	93	99	105	756
344	CO.RD.SEC.8,T30N,R54E	ROOSEVELT	10.200	69	64	59	55	53	62	632
	FAS 404	ROOSEVELT	21.443*	108*	101*	107*	88*	88*	94*	2007*
345	FAP 50 NEAR BOZEMAN	GALLATIN	5.600	235	301	283	282	275	290	1624
345	FAS 458	GALLATIN	7.600	101	93	93	78	76	93	707
	FAP 50 NEAR GALLATIN GTWY	GALLATIN	13.200*	143*	157*	181*	174*	160*	177*	2331*
346	I 90 NEAR MANHATTAN	GALLATIN	.276			1194	909	1076	1143	315
346	MANHATTAN CITY LIMITS	GALLATIN	.728			938	938			
	MANHATTAN CITY LIMITS	GALLATIN								

FAS ROUTE NUMBER	SECTION DESCRIPTION	COUNTY	SECTION LENGTH	AVERAGE DAILY TRAFFIC 1963	1964	1965	1966	1967	1968	CURRENT VEHICLE MILES
346	MANHATTAN CITY LIMITS	GALLATIN	6.965	140	139	133	137	149	178	1240
	FAS 290		7.241*	145*	140*	187*	170*	184*	215*	1555*
347	FAS 288 SO. OF MANHATTAN	GALLATIN	6.468	261	281	339	345	408	429	2775
	I-90 IN BELGRADE	GALLATIN	6.468*	342*	261*	281*	339*	408*	429*	2775*
348	FAP 19 NEAR PHILIPSBURG	GRANITE	14.295	79	83	80	78	77	101	1444
	CO.RD.SEC.30,T7N,R15W	GRANITE	14.295*	79*	78*	83*	80*	77*	101*	1444*
349	FAP 30 EAST OF PLENTYWOOD	SHERIDAN	6.300	56	54	52	53	47	65	410
	CO.RD.NEAR COMERTOWN	SHERIDAN	6.300*	52*	56*	54*	52*	47*	65*	410*
350	FAP 22 SO. OF MED. LAKE	SHERIDAN	2.000	174	169	156	127	143	216	432
	TOWN OF HOMESTEAD	SHERIDAN	3.483	70	59	59	67	56	73	254
350	CO.RD.SEC.30,T31N,R55E	SHERIDAN	5.483*	105*	108*	99*	94*	88*	125*	686*
352	FAP 5 NEAR DAYTON	LAKE	2.300	116	156	146	133	117	140	322
	TOWN OF PROCTOR	LAKE	4.100	73	94	82	93	91	100	410
352	CO.RD.SEC.13,T25N,R22W	LAKE	6.400*	99*	88*	116*	105*	100*	114*	732*
	FAS 212 NEAR MOIESE	LAKE								

	FAS 212 NEAR MOIESE	LAKE								
353			7.600	97	99	95	94	90	81	616
	CO.RD.SEC.6,T19N,R21W	LAKE								
			7.600*	107*	97*	99*	95*	90*	81*	616*
	FAP 5 IN POLSON	LAKE								
354			.800							
	POLSON CITY LIMITS	LAKE								
354			7.200	209	238	228	243	260	250	1800
	CO.RD.SEC.6,T21N,R20W	LAKE								
			7.200*	153*	209*	238*	228*	260*	250*	1800*
	FAP 3 NEAR HELENA	LEWIS & CLARK								
355			.767	1086	1222	1154	1250	1656	1851	1420
	HELENA CITY LIMITS	LEWIS & CLARK								
355			.102							
	HELENA CITY LIMITS	LEWIS & CLARK								
355			.073	774	861	815	865	1271	1428	104
	HELENA CITY LIMITS	LEWIS & CLARK								
355			.038							
	HELENA CITY LIMITS	LEWIS & CLARK								
355			.609	462	500	475	480	886	1006	613
	CO.RD.NEAR FAIR GROUNDS	LEWIS & CLARK								
			1.449*	1057*	774*	861*	815*	1271*	1475*	2137*
	FAP 8 NEAR HELENA	LEWIS & CLARK								
356			1.000	1450	1451	1363	1235	1203	1145	1145
	FORT HARRISON	LEWIS & CLARK								
356			4.900	191	184	181	185	172	164	804
	CO. RD. TO AUSTIN	LEWIS & CLARK								
			5.900*	332*	404*	399*	381*	347*	330*	1949*
	FAP 29 NEAR ALDER	MADISON								
357			10.914	131	105	147	141	138	138	1506
	CO.RD.SEC.30,T7S,R4W	MADISON								
357			13.100	65	71	60	59	57	68	891
	BEAVERHEAD NAT. FOREST	MADISON								

FAS ROUTE NUMBER	SECTION DESCRIPTION	COUNTY	SECTION LENGTH	AVERAGE DAILY TRAFFIC 1963	1964	1965	1966	1967	1968	CURRENT VEHICLE MILES
	BEAVERHEAD NAT. FOREST	MADISON	24.014*	89*	95*	86*	100*	94*	100*	2397*
	FAS 216 IN VALIER	PONDERA								
358	VALIER CITY LIMITS	PONDERA	.158							
358	BLACKFEET IND RESERVATION	PONDERA	7.216	143	170	201	202	207	205	1479
358	GLACIER CO. LINE	GLACIER	10.894	75	81	106	84	80	100	1089
358	FAP 1 WEST OF CUT BANK	GLACIER	10.600	190	169	167	205	192	156	1654
			28.710*	144*	137*	137*	153*	155*	147*	4222*
	I-90 NEAR CARDWELL	JEFFERSON								
359	TOWN OF CARDWELL	JEFFERSON	.650	274	271	282	360	424	370	241
359	MADISON COUNTY LINE	MADISON	.300	162	175	200	220	220	210	63
359	CO.RD.SEC.25,T1N,R3W	MADISON	4.700	166	161	158	180	170	189	888
359	FAP 13 NEAR HARRISON	MADISON	8.970	83	118	135	136	136	153	1372
			14.620*	91*	122*	142*	153*	166*	175*	2564*
	FAP 11-WHITE SULP. SPRGS.	MEAGHER								
360	WHITE SULPHUR CITY LIMITS	MEAGHER	.498							
360	CO.RD.SEC.25,T10N,R5E	MEAGHER	8.220	208	209	204	219	220	189	1554
360	CO.RD. NEAR FORT LOGAN	MEAGHER	10.500	91	100	95	93	88	83	872
			18.720*	156*	142*	148*	143*	146*	130*	2426*
	FAP 11 PTW	PARK								
362	FAP 11 PROPOSED	PARK	1.164	131	170	130	95	137	140	163

FAS ROUTE NUMBER	SECTION DESCRIPTION	COUNTY	SECTION LENGTH	AVERAGE DAILY TRAFFIC 1963	1964	1965	1966	1967	1968	CURRENT VEHICLE MILES
362	FAP 11 PROPOSED	PARK	.054	131	170	130	95	137	140	8
	TOWN OF EMIGRANT	PARK	1.218*	175*	131*	170*	130*	136*	140*	171*
363	FAP 1 NEAR WAGNER	PHILLIPS	2.502	125	123	156	139	133	134	335
	CO.RD.SEC.15,T30N,R28E	PHILLIPS	9.136	98	100	102	118	105	128	1169
363	FAP 16 SOUTH OF MALTA	PHILLIPS	11.638*	119*	103*	105*	113*	111*	129*	1504*
364	FAP 16 SOUTH OF MALTA	PHILLIPS	4.200	247	339	358	358	334	389	1634
	CO.RD.SEC.5,T29N,R30E	PHILLIPS	4.200*	264*	247*	339*	358*	334*	389*	1634*
365	FAP 3 IN BRADY	PONDERA	.509	311	385	385	380	424	420	214
	I-15 INTERCHANGE	PONDERA	3.689	220	220	242	230	214	221	815
365	CO RD SEC 3 T26N R1W	PONDERA	10.108	106	90	120	130	124	140	1415
365	CO.RD.SEC.1,T26N,R1E	PONDERA	14.306*	155*	152*	177*	198*	181*	171*	2444*
366	I-15 NORTH OF CONRAD	PONDERA	7.049	108	100	150	201	190	210	1480
	CO. RD. NEAR LEDGER	PONDERA	2.002	88	89	108	189	165	182	364
366	FAS 369	PONDERA	3.998	60	68	100	121	112	104	416
366	TOOLE COUNTY LINE	TOOLE	8.057	48	44	57	53	41	44	355
366	CO.RD.SEC.7,T29N,R2E	TOOLE	21.106*	79*	74*	72*	101*	116*	124*	2615*

FAS ROUTE NUMBER	SECTION DESCRIPTION	COUNTY	SECTION LENGTH	AVERAGE DAILY TRAFFIC 1963	1964	1965	1966	1967	1968	CURRENT VEHICLE MILES
367	FAS 269 SOUTH OF VICTOR	RAVALLI	3.500	84	101	127	122	126	113	396
	CO.RD.SEC.12,T7N,R20W	RAVALLI	3.500*	96*	84*	101*	127*	126*	113*	396*
368	FAS 269 NEAR HAMILTON	RAVALLI	3.300	72	70	76	74	74	86	284
	CO.RD.SEC.27,T6N,R20W	RAVALLI	3.300*	90*	72*	70*	76*	74*	86*	284*
369	FAS 218 EAST OF CONRAD	PONDERA	6.200	48	45	51	52	58	46	285
	FAS 366	PONDERA	6.200*	48*	48*	45*	51*	58*	46*	285*
370	FAP 7 NEAR VICTOR	RAVALLI	2.000	266	238	259	232	238	230	460
	FAS 269	RAVALLI	2.000*	231*	266*	238*	259*	238*	230*	460*
371	FAP 45 MONT 19	SWT. GRASS	.847	98	98	92	90	102	122	103
371	TOWN OF MELVILLE	SWT. GRASS	7.744	59	52	61	60	63	65	503
371	CO.RD.SEC.34,T5N,R13E	SWT. GRASS	3.400	35	32	40	40	38	59	201
	CO.RD.SEC.17,T5N,R13E	SWT. GRASS	11.991*	48*	54*	50*	57*	59*	67*	807*
372	FAS 269 NEAR STEVENSVILLE	RAVALLI	4.200	141	167	156	150	177	202	848
	CO.RD.SEC.32,T9N,R19W	RAVALLI	4.200*	178*	141*	167*	156*	177*	202*	848*
	FAP 7 NEAR WOODSIDE	RAVALLI								

FAS ROUTE NUMBER	SECTION DESCRIPTION	COUNTY	SECTION LENGTH	AVERAGE DAILY TRAFFIC 1963	1964	1965	1966	1967	1968	CURRENT VEHICLE MILES
	FAP 7 NEAR WOODSIDE	RAVALLI								
373			2.022	630	714	788	782	794	858	1735
	FAS 269 IN CORVALLIS	RAVALLI								
373			2.500	196	191	180	201	215	229	573
	CO.RD.SEC.35,T7N,R20W	RAVALLI								
			4.522*	326*	390*	425*	452*	474*	510*	2308*
	FAP 22 EAST OF ARCHER	SHERIDAN								
374			6.045	139	169	165	147	157	165	997
	OUTLOOK CITY LIMITS	SHERIDAN								
374			.636							
	FIRST STREET-OUTLOOK	SHERIDAN								
			6.045*	161*	138*	169*	165*	157*	165*	997*
	I-90 SOUTH OF BUTTE	SILVER BOW								
375			5.668	606	713	733	717	651	547	3100
	CO.RD.SEC.20,T2N,R7W	SILVER BOW								
375			2.257	3667	3718	3814	3834	3390	3265	7369
	BUTTE CITY LIMITS	SILVER BOW								
375			.748							
	BUTTE CITY LIMITS	SILVER BOW								
375			.015	4022	4171	4750	4750	5026	5026	75
	FAP 3 IN BUTTE	SILVER BOW								
			7.940*	1458*	1478*	1574*	1616*	1438*	1328*	10544*
	FAP 16 NEAR LANDUSKY	PHILLIPS								
376			10.619	124	135	151	151	144	173	1837
	BLAINE CO.LINE	BLAINE								
376			5.500	112	124	133	143	152	150	825
	CO. RD. TO HAYS	BLAINE								
376			3.100	253	290	277	265	345	330	1023
	CO. RD. TO LODGEPOLE	BLAINE								
376			.900	216	289	277	227	281	271	244
	FAS 240	BLAINE								
376			15.350	185	228	210	223	252	270	4145
	CO.RD.SEC.10,T29N,R23E	BLAINE								
376			12.300	194	241	197	215	290	285	3506
	CO.RD.SEC.16,T31N,R23E	BLAINE								

FAS ROUTE NUMBER	SECTION DESCRIPTION	COUNTY	SECTION LENGTH	AVERAGE DAILY TRAFFIC 1963	1964	1965	1966	1967	1968	CURRENT VEHICLE MILES
376	CO.RD.SEC.16,T31N,R23E	BLAINE	2.243	250	267	234	249	322	383	859
	FAP 1 NEAR HARLEM	BLAINE	50.012*	151*	173*	207*	192*	237*	249*	12439*
377	FAS 269 NEAR STEVENSVILLE	RAVALLI	5.900	83	86	78	78	87	97	572
	CO.RD.SEC.9,T8N,R19W	RAVALLI	5.900*	90*	83*	86*	78*	87*	97*	572*
378	FAS 220 NEAR FARMINGTON	TETON	7.300	86	103	109	115	106	98	715
	TOWN OF AGAWAM	TETON	5.000	66	71	96	97	93	88	440
378	FAS 219	TETON	12.300*	80*	77*	90*	104*	101*	94*	1155*
379	I-15 NEAR DUTTON	TETON	14.500	114	112	113	115	106	117	1697
	CHOUTEAU COUNTY LINE	TETON	14.500*	103*	114*	112*	113*	106*	117*	1697*
380	FAS 269 NO. OF HAMILTON	RAVALLI	2.938	146	192	220	189	223	217	638
	CO.RD.SEC.14,T6N,R20W	RAVALLI	2.938*	145*	146*	192*	220*	223*	217*	638*
381	FAP 14 WEST OF ROUNDUP	MUSSELSHELL	3.236	62	59	57	74	71	77	249
	CO.RD.SEC.20,T7N,R25E	MUSSELSHELL	13.147	30	29	28	46	41	28	368
381	CO.RD.SEC.20,T5N,R25E	MUSSELSHELL	16.383*	29*	35*	34*	33*	47*	38*	617*
	FAP 6 NEAR PERMA	SANDERS								

FAS CODE NUMBER	SECTION DESCRIPTION	COUNTY	SECTION LENGTH	AVERAGE DAILY TRAFFIC 1963	[illegible]	[illegible]	1966	1967	[illegible]	LENGTH OF SECTION MILES
	FAP 6 NEAR PERMA	SANDERS								
382			8.696	133	145	179	148	155	152	1322
	CO.RD.SEC.24,T20N,R24W	SANDERS								
382			7.069	117	127	148	130	118	128	905
	FAP 36 MONT 28	SANDERS								
			15.765*	141*	125*	137*	165*	138*	141*	2227*
	FAP 7 IN HAMILTON	RAVALLI								
383			.038			1437				
	HAMILTON CITY LIMITS	RAVALLI								
383			3.675	354	335	431	390	427	333	1224
	CO.RD.SEC.3,T5N,R20W	RAVALLI								
			3.675*	353*	354*	335*	431*	427*	333*	1224*
	I-90 EAST OF HARDIN	BIG HORN								
384			15.476	186	176	170	182	188	209	3234
	CO.RD.SEC.31,T1N,R36E	BIG HORN								
384			9.786	60	57	61	57	53	62	607
	TOWN OF MCRAE	BIG HORN								
			25.262*	105*	137*	130*	128*	136*	152*	3841*
	FAS 228 NEAR HIGHWOOD	CHOUTEAU								
385			2.125	76	65	67	68	63	63	134
	TOWN OF WALTHAM	CHOUTEAU								
			2.125*	75*	76*	65*	67*	63*	63*	134*
	FAP 10 NEAR FORT BENTON	CHOUTEAU								
386			1.466	704	665	703	703	726	712	1044
	FORT BENTON CITY LIMITS	CHOUTEAU								
386			.258							
	FAS 230 IN FORT BENTON	CHOUTEAU								
			1.466*	669*	704*	665*	703*	726*	712*	1044*
	FAP 10 NE OF FORT BENTON	CHOUTEAU								
387			1.629	396	328	416	418	388	335	546
	FORT BENTON CITY LIMITS	CHOUTEAU								

FAS ROUTE NUMBER	SECTION DESCRIPTION	COUNTY	SECTION LENGTH	AVERAGE DAILY TRAFFIC 1963	1964	1965	1966	1967	1968	CURRENT VEHICLE MILES
387	FORT BENTON CITY LIMITS	CHOUTEAU	1.053							
	FAS 230 IN FORT BENTON	CHOUTEAU	1.629*	412*	396*	328*	416*	388*	335*	546*
388	FAP 7 SOUTH OF HAMILTON	RAVALLI	3.400	82	82	110	79	90	94	320
	FAP 35	RAVALLI	3.400*	79*	82*	82*	110*	90*	94*	320*
389	FAP 1 NEAR CUT BANK	GLACIER	6.400	87	90	73	77	77	78	499
	IND.RD.SEC.1,T32N,R6W	GLACIER	6.400*	85*	87*	90*	73*	77*	78*	499*
390	FAP 7 NEAR CO CLUB	MISSOULA	1.422	542	731	920	885	977	1541	2191
390	FAS 266	MISSOULA	.130				4052	3178	2888	375
390	MISSOULA CITY LIMITS	MISSOULA	.642							
390	MISSOULA CITY LIMITS	MISSOULA	.710				4612	4796	4115	2922
390	FAS 265	MISSOULA	.990							
390	MISSOULA CITY LIMITS	MISSOULA	.332							
390	MISSOULA CITY LIMITS	MISSOULA	.170	6903	7609	8567	13497	13078	13856	2356
	FAP 2 IN MISSOULA	MISSOULA	2.594*	948*	876*	1846*	1603*	2007*	2116*	5488*
391	FAP 23 NORTH OF BROADUS	POWDER RIVER	10.361	55	57	58	52	50	67	694
391	CO.RD.SEC.2,T6S,R50E	POWDER RIVER	13.800	27	25	20	17	23	41	566
	FAS 485	POWDER RIVER								

S ROUTE NUMBER	SECTION DESCRIPTION	COUNTY	SECTION LENGTH	AVERAGE DAILY TRAFFIC 1963	1964	1965	1966	1967	1968	CURRENT VEHICLE MILES
391	FAS 485	POWDER RIVER	16.600	14	13	13	8	5	27	448
	MONTANA-WYOMING LINE	POWDER RIVER	40.761*	36*	37*	37*	35*	33*	42*	1708*
393	US 10 SOUTH OF BUTTE	SILVER BOW	6.662	154	179	173	138	119	94	626
	CO.RD.SEC.36,T2N,R8W	SILVER BOW	6.662*	161*	154*	179*	173*	119*	94*	626*
394	FAP 14 AT SHAWMUT	WHEATLAND	2.447	73	72	65	77	67	74	181
	CO.RD.SEC.1,T6N,R17E	WHEATLAND	2.447*	62*	73*	72*	65*	67*	74*	181*
396	FAS 523 IN HARLEM	BLAINE	.262							
396	HARLEM CITY LIMITS	BLAINE	.751						394	296
396	JCT OLD US 2 E OF HARLEM	BLAINE	11.100	90	95	91	110	112	126	1399
396	TOWN OF SAVOY	BLAINE	5.200	47	44	39	35	33	35	182
	CO.RD.SEC.14,T31N,R25E	BLAINE	17.051*	79*	76*	79*	74*	87*	110*	1877*
397	FAS 308 IN BELFRY	CARBON	4.337	480	471	490	509	521	569	2468
397	CO.RD.SEC.4,T9S,R22E	CARBON	6.202	332	345	365	368	394	480	2977
	WYOMING LINE	CARBON	10.539*	343*	392*	397*	416*	446*	517*	5445*
399	I-15 IN BOULDER	JEFFERSON	.567			670	670			
	BOULDER CITY LIMITS	JEFFERSON								

FAS ROUTE NUMBER	SECTION DESCRIPTION	COUNTY	SECTION LENGTH	AVERAGE DAILY TRAFFIC 1963	1964	1965	1966	1967	1968	CURRENT VEHICLE MILES
	BOULDER CITY LIMITS	JEFFERSON								
399			.156	395	367	593	511	597	684	107
	FAS 281	JEFFERSON								
399			8.600	49	56	63	74	73	92	791
	CO.RD.SEC.9,T4N,R4W	JEFFERSON								
399			16.500	58	54	62	64	55	54	891
	WHITEHALL INTCHG	JEFFERSON								
399			.070	113	106	131	119	104	1087	76
	WHITEHALL CITY LIMITS	JEFFERSON								
399			.486							
	FAP 2 IN WHITEHALL	JEFFERSON								
			25.326*	60*	57*	57*	66*	64*	74*	1865*
	FAS 239 NEAR HOBSON	JUDITH BASIN								
400			8.508	66	64	62	62	57	60	510
	CO.RD.SEC.11,T13N,R14E	JUDITH BASIN								
			8.508*	86*	66*	64*	62*	57*	60*	510*
	I-90 NEAR WHITEHALL	JEFFERSON								
401			9.471	456	546	533	520	470	590	5588
	FAS 422	JEFFERSON								
401			.200	373	460	474	454	463	494	99
	SILVER BOW CO. LINE	SILVER BOW								
401			.288	373	460	474	454	463	494	142
	MADISON CO. LINE	MADISON								
401			2.140	394	503	477	460	473	497	1064
	FAP 29 NEAR SILVER STAR	MADISON								
			12.099*	446*	441*	535*	521*	470*	570*	6893*
	FAP 23 EAST OF BROADUS	POWDER RIVER								
402			7.800	47	55	62	71	83	69	538
	CO.RD.SEC.22,T4S,R52E	POWDER RIVER								
			7.800*	67*	47*	55*	62*	83*	69*	538*
	I-15 IN BUTTE	SILVER BOW								
403			.396			4893				
	BUTTE CITY LIMITS	SILVER BOW								

FAS ROUTE NUMBER	SECTION DESCRIPTION	COUNTY	SECTION LENGTH	AVERAGE DAILY TRAFFIC 1963	1964	1965	1966	1967	1968	CURRENT VEHICLE MILES
	BUTTE CITY LIMITS	SILVER BOW								
403			.600	3300	3500	3504	3207	3345	3220	1932
	WALKERVILLE CITY	SILVER BOW								
403			1.045			3111	3000	2623	2535	2649
	WALKERVILLE CITY	SILVER BOW								
403			.400	2031	2300	2717	2400	1901	1850	740
	FAS 276	SILVER BOW								
			2.045*	2850*	2792*	3020*	3149*	2693*	2602*	5321*
	BROCKTON STREET	ROOSEVELT								
404			.396							
	BROCKTON CITY LIMITS	ROOSEVELT								
404			.056	237	239	229	231	231	231	13
	FAP 1 US 2	ROOSEVELT								
404			6.085	144	149	139	146	146	138	840
	CO.RD.SEC.35,T29N,R52E	ROOSEVELT								
404			9.200	104	98	93	93	91	91	837
	FAS 344	ROOSEVELT								
404			7.000	45	42	37	35	38	43	301
	CO.RD.SEC.10,T31N,R52E	ROOSEVELT								
			22.341*	93*	96*	95*	88*	90*	89*	1991*
	FAP 1 NEAR BAINVILLE	ROOSEVELT								
405			27.960	75	86	80	83	92	90	2516
	FROID CITY LIMITS	ROOSEVELT								
405			.640							
	FAP 22 AT FROID	ROOSEVELT								
			27.960*	62*	75*	86*	80*	92*	90*	2516*
	I-90 NORTH OF DEER LODGE	POWELL								
407			3.600	101	105	103	86	78	65	234
	FAP 8 EAST OF GARRISON	POWELL								
			3.600*	85*	101*	105*	103*	78*	65*	234*
	I-15 IN FAIRFIELD	TETON								
408			.435			305				
	FAIRFIELD CITY LIMITS	TETON								

FAS ROUTE NUMBER	SECTION DESCRIPTION	COUNTY	SECTION LENGTH	AVERAGE DAILY TRAFFIC 1963	1964	1965	1966	1967	1968	CURRENT VEHICLE MILES
	FAIRFIELD CITY LIMITS	TETON								
408			8.835	188	182	171	183	212	201	1776
	CO.RD.SEC.18,T21N,R4W	TETON								
408			10.500	130	125	115	122	113	123	1292
	FAP 9 MONT 287	TETON								
			19.335*	237*	156*	151*	141*	158*	159*	3068*
	FAP 1 WEST OF CHESTER	LIBERTY								
409			9.301	86	90	80	96	102	112	1042
	CO.RD.SEC.10,T33N,R5E	LIBERTY								
409			15.400	44	52	46	52	46	66	1016
	CO.RD.SEC.16,T35N,R4E	LIBERTY								
409			10.077	44	48	46	43	42	53	534
	FAS 343 AT WHITLASH	LIBERTY								
409			6.500	17	24	24	21	23	31	202
	CANADIAN BDRY LINE	LIBERTY								
			41.278*	59*	55*	61*	55*	60*	68*	2794*
	I-15 NORTH OF SHELBY	TOOLE								
410			1.000	310	269	286	360	377	337	337
	OILMONT	TOOLE								
410			13.000	71	71	70	73	94	100	1300
	CO.RD.SEC.36,T35N,R1E	TOOLE								
410			8.442	47	40	49	48	56	47	397
	FAS 343	TOOLE								
			22.442*	67*	72*	68*	72*	92*	91*	2034*
	FAP 2 WEST OF BOZEMAN	GALLATIN								
411			4.200	291	343	359	361	359	332	1394
	CO.RD.SEC.2,T1S,R5E	GALLATIN								
411			8.100	111	150	116	114	132	123	996
	CO.RD.SEC.34,T2N,R5E	GALLATIN								
			12.300*	172*	172*	216*	199*	210*	194*	2390*
	FAP 7 AT LOLO	MISSOULA								
412			16.433	521	551	598	579	549	530	8709
	FAS 507	MISSOULA								

ROUTE NUMBER	LOCATION DESCRIPTION	COUNTY	SECTION LENGTH	AVERAGE DAILY TRAFFIC 1963	1964	1965	1966	1967	1968	CURRENT VEHICLE MILES
	FAS 507	MISSOULA								
412			8.300	378	407	408	403	384	434	3602
	TOWN OF LOLO HOT SPRINGS	MISSOULA								
412			7.816	231	313	313	311	310	394	3080
	IDAHO STATE LINE	MISSOULA								
			32.549*	305*	414*	457*	481*	450*	473*	15391*
	FAP 27 WEST OF CARLYLE	WIBAUX								
413			7.010	49	50	47	47	48	49	343
	FAS 336	WIBAUX								
413			15.652	39	39	40	38	41	39	610
	FAS 414	WIBAUX								
413			2.746	46	57	53	61	60	78	214
	FAP 27 SOUTH OF WIBAUX	WIBAUX								
			25.408*	40*	42*	44*	43*	45*	46*	1167*
	FAS 413 N. OF ST. PHILLIP	WIBAUX								
414			4.070	47	43	41	39	43	36	147
	CO.RD.SEC.23,T12N,R60E	WIBAUX								
			4.070*	30*	47*	43*	41*	43*	36*	147*
	FAP 2 NEAR SANDERS	TREASURE								
415			2.102	100	91	94	99	199	36	76
	I-94	TREASURE								
415			2.447	68	60	66	64	60	59	144
	CO RD SEC 31 T6N R37E	TREASURE								
415			9.451	64	63	60	58	51	48	454
	CO RD SEC 3 T4N R37E	TREASURE								
415			13.394	36	41	40	40	34	38	509
	BIG HORN CO.LINE	TREASURE								
			27.394*	53*	54*	56*	54*	56*	43*	1183*
	FAP 2 NEAR BILLINGS	YELLOWSTONE								
416			.073	1382	1787	1751	1740	1612	1990	145
	BILLINGS CITY LIMITS	YELLOWSTONE								
416			.137	1382	1787	1751	1740	1612	1990	273
	BILLINGS CITY LIMITS	YELLOWSTONE								

FAS ROUTE NUMBER	SECTION DESCRIPTION	COUNTY	SECTION LENGTH	AVERAGE DAILY TRAFFIC 1963	1964	1965	1966	1967	1968	CURRENT VEHICLE MILES
	BILLINGS CITY LIMITS	YELLOWSTONE								
416			2.463	1016	923	1027	1070	1110	1535	3781
	CO SEC 20, T1S, R25E	YELLOWSTONE								
416			8.594	241	289	276	281	303	296	2544
	CO RD SEC 27, T2S, R25E	YELLOWSTONE								
			11.130*	395*	420*	439*	452*	490*	581*	6470*
	FAP 1 EAST OF SHELBY	TOOLE								
417			10.380	59	55	79	57	54	57	592
	PONDERA COUNTY LINE	PONDERA								
417			.806	46	50	68	54	50	54	44
	TOOLE COUNTY LINE	TOOLE								
417			3.529	40	42	78	47	47	59	208
	CO.RD.SEC.6,T29N,R1E	TOOLE								
			14.715*	47*	53*	52*	78*	52*	57*	844*
	FAP 16 NEAR WYOLA	BIG HORN								
418			10.623	131	137	151	153	164	157	1668
	CO.RD.SEC.10,T9S,R34E	BIG HORN								
			10.623*	118*	131*	137*	151*	164*	157*	1668*
	FAS 307 SOUTH OF ABSAROKE	STILLWATER								
419			4.382	318	301	309	299	318	340	1490
	FAS 425	STILLWATER								
419			9.082	158	141	148	143	159	178	1617
	TOWN OF DEAN	STILLWATER								
419			9.000	155	143	136	136	123	126	1134
	TOWN OF NYE	STILLWATER								
			22.464*	204*	188*	173*	175*	176*	189*	4241*
	FAS 307 IN ABSAROKEE	STILLWATER								
420			6.943	165	177	164	152	160	182	1264
	CO.RD.SEC.1,T4S,R17E	STILLWATER								
			6.943*	174*	165*	177*	164*	160*	182*	1264*
	FAS 307 NEAR COLUMBUS	STILLWATER								

FAS ROUTE NUMBER	SECTION DESCRIPTION	COUNTY	SECTION LENGTH	AVERAGE DAILY TRAFFIC 1963	1964	1965	1966	1967	1968	CURRENT VEHICLE MILES
	FAS 307 NEAR COLUMBUS	STILLWATER								
421	CO.RD.SEC.1,T3S,R20E	STILLWATER	4.408	130	135	146	154	186	196	864
421	CARBON COUNTY LINE	CARBON	4.200	68	64	69	65	72	90	378
421	FAP 28 NEAR JOLIET	CARBON	9.500	68	75	70	76	78	93	884
			18.108*	123*	83*	87*	88*	103*	117*	2126*
	FAP 29 NEAR SILVER STAR	MADISON								
422	JEFFERSON CO LINE	JEFFERSON	8.600	66	77	84	78	81	70	602
422	SILVER BOW CO LINE	SILVER BOW	.045	91	98	108	113	111	127	6
422	JEFFERSON CO LINE	JEFFERSON	.036	91	98	108	113	105	127	5
422	FAS 401	JEFFERSON	.200	91	98	108	113	100	127	25
			8.881*	74*	66*	78*	85*	82*	72*	638*
	I-15 NEAR NISSLER	SILVER BOW								
423	VICTOR CHEMICAL PLANT	SILVER BOW	.844	311	426	357	350	330	470	397
			.844*	330*	311*	426*	357*	331*	470*	397*
	FAP 1 NEAR KALISPELL	FLATHEAD								
424	CITY LIMITS OF KALISPELL	FLATHEAD	.533	2520	2443	2619	2760	2829	2871	1530
424	CITY LIMITS OF KALISPELL	FLATHEAD	.024			1747	1747	1974	2064	50
424	FAS 456	FLATHEAD	13.930	217	302	217	300	344	372	5182
424	FAP 5 S.E. OF OLNEY	FLATHEAD	9.500	54	53	51	58	50	66	627
			23.963*	232*	203*	251*	205*	283*	306*	7339*
	FAS 419 NEAR FISHTAIL	STILLWATER								

FAS ROUTE NUMBER	SECTION DESCRIPTION	COUNTY	SECTION LENGTH	AVERAGE DAILY TRAFFIC 1963	1964	1965	1966	1967	1968	CURRENT VEHICLE MILES
425	FAS 419 NEAR FISHTAIL	STILLWATER	6.429	76	86	93	73	78	80	514
	CO.RD.SEC.23,T5S,R17E	STILLWATER	6.429*	68*	76*	86*	93*	78*	80*	514*
426	FAP 15 NEAR MOCCASIN	JUDITH BASIN	9.393	76	68	73	68	65	63	592
	TOWN OF KOLIN	JUDITH BASIN	9.393*	64*	76*	68*	73*	65*	63*	592*
427	FAP 11 NEAR MONARCH	CASCADE	2.621	66	58	62	59	66	70	183
427	JUDITH BASIN CO. LINE	JUDITH BASIN	2.638	52	45	45	43	47	50	132
427	CO.RD.SEC.5,T16N,R8E	JUDITH BASIN	7.072	101	92	88	82	90	95	672
	FAP 15 NEAR RAYNESFORD	JUDITH BASIN	12.331*	95*	83*	75*	73*	76*	80*	987*
428	FAP 45 IN JUDITH GAP	WHEATLAND	.214							
428	JUDITH GAP CITY LIMITS	WHEATLAND	11.857	59	57	55	63	52	88	1043
	CO.RD.SEC.2,T10N,R17E	WHEATLAND	11.857*	86*	59*	57*	55*	52*	88*	1043*
429	SOUTH FRONTAGE ROAD	YELLOWSTONE	3.033	1099	1125	1135	1235	1156	1262	3828
429	FAS 305	YELLOWSTONE	3.000	836	948	933	1074	1127	1295	3885
	FAS 302	YELLOWSTONE	6.033*	981*	968*	1037*	1034*	1142*	1278*	7713*
430	FAP 7 NEAR MISSOULA	MISSOULA	.800	1620	1962	1743	1894	1986	2366	1893
	FAS 265	MISSOULA								

FAS ROUTE NUMBER	SECTION DESCRIPTION	COUNTY	SECTION LENGTH	AVERAGE DAILY TRAFFIC 1963	1964	1965	1966	1967	1968	CURRENT WILL 1973
430	FAS 265	MISSOULA	1.266	2857	3484	2897	3596	4009	4197	5313
430	FAS 264	MISSOULA	1.250							
430	FAS 263	MISSOULA	.991	193	198	200	199	199	250	248
430	FAP 2	MISSOULA	.998						1366	1363
	I-90	MISSOULA	4.055*	1333*	1604*	1934*	1652*	1809*	2174*	8817*
431	I-15 NEAR FAIRFIELD	TETON	8.000	222	215	215	219	220	208	1664
431	CO.RD.SEC.24,T22N,R2W	TETON	11.500	82	88	85	91	81	94	1081
	FAP 21 NEAR POWER	TETON	19.500*	160*	139*	140*	138*	138*	141*	2745*
432	FAP 10 NEAR BIG SANDY	CHOUTEAU	10.300	143	129	136	126	109	125	1288
432	CO.RD.SEC.16,T28N,R11E	CHOUTEAU	17.200	58	57	53	51	47	51	877
432	HILL COUNTY LINE	HILL	13.000	79	76	69	76	66	65	845
432	CO.RD.SEC.3,T31N,R9E	HILL	6.000	139	136	138	132	129	136	816
	FAP 1 NEAR RUDYARD	HILL	46.500*	96*	93*	88*	87*	77*	82*	3826*
433	FAP 8 IN EAST HELENA	LEWIS & CLARK	.056			398	398			
433	EAST HELENA CITY LIMITS	LEWIS & CLARK	3.930	187	169	175	196	242	220	865
	FAS 280	LEWIS & CLARK	3.930*	219*	187*	169*	175*	242*	220*	865*
	FAP 9 NEAR WOLF CREEK	LEWIS & CLARK								

FAS ROUTE NUMBER	SECTION DESCRIPTION	COUNTY	SECTION LENGTH	AVERAGE DAILY TRAFFIC 1963	1964	1965	1966	1967	1968	CURRENT VEHICLE MILES
	FAP 9 NEAR WOLF CREEK	LEWIS & CLARK								
434			18.050	63	68	75	77	74	82	1480
	FAP 24	LEWIS & CLARK								
434			10.998	30	28	38	40	38	38	418
	CO. RD. BEAN LAKE	LEWIS & CLARK								
434			17.901	90	71	72	71	71	80	1432
	FAP 9 NEAR AUGUSTA	LEWIS & CLARK								
			46.949*	71*	65*	60*	65*	64*	71*	3330*
	FAP 9 NEAR AUGUSTA	LEWIS & CLARK								
435			3.600	56	53	67	72	75	91	328
	CO.RD.SEC.2,T20N,R7W	LEWIS & CLARK								
			3.600*	65*	56*	53*	67*	75*	91*	328*
	FAP 1 NEAR ZURICH	BLAINE								
436			1.700	44	45	71	46	67	46	78
	CO.RD.SEC.29,T33N,R21E	BLAINE								
			1.700*	51*	44*	45*	71*	67*	46*	78*
	FAP 8 SOUTHWEST TOSTON	BROADWATER								
437			4.500	44	47	47	51	48	75	338
	CO.RD.SEC.10,T4N,R1E	BROADWATER								
437			4.408	87	79	88	89	88	86	379
	FAS 285	BROADWATER								
			8.908*	65*	65*	63*	67*	68*	80*	717*
	FAP 1 NEAR NASHUA	VALLEY								
438			13.201	156	152	147	165	150	155	2046
	CO.RD.SEC.3,T29N,R42E	VALLEY								
438			21.300	88	92	88	69	61	73	1555
	CO.RD.SEC.32,T33N,R42E	VALLEY								
438			19.798	40	47	51	49	53	49	970
	FAS 248 NEAR GLENTANA	VALLEY								
			54.299*	65*	87*	90*	89*	80*	84*	4571*
	I-90 IN BUTTE	SILVER BOW								

FEDERAL AID SECONDARY ROUTES

FA ROUTE NUMBER	SECTION DESCRIPTION	COUNTY	SECTION LENGTH	ACCIDENT RATE 1963	1964	1965	1966	1967	1968	ACCIDENT VEHICLE MILES
440	I-90 IN BUTTE	SILVER BOW	.600							
440	BUTTE CITY LIMITS	SILVER BOW	7.500	81	87	82	89	85	109	818
	CO.RD.SEC.34,T2N,R8W	SILVER BOW	7.500*	82*	81*	87*	82*	85*	109*	818*
441	FAP 19 NEAR JCT. RTE. 2	DEER LODGE	1.100	119	106	116	101	100	94	103
441	SILVER BOW COUNTY LINE	SILVER BOW	3.100	135	132	168	159	172	160	496
	I-90 NEAR CRACKERVILLE	SILVER BOW	4.200*	116*	131*	125*	155*	153*	143*	599*
444	FAP 1 EAST OF BLACKFOOT	GLACIER	19.815	93	96	87	83	74	82	1625
	FAS 483	GLACIER	19.815*	56*	93*	96*	87*	74*	82*	1625*
445	FAP 3 NO. OF KIOWA JCT.	GLACIER	14.300	159	158	146	141	132	150	2145
	FAS 464 NEAR BROWNING	GLACIER	14.300*	157*	159*	158*	146*	132*	150*	2145*
446	FAP 2 NEAR ROSEBUD	ROSEBUD	1.900	266	231	221	208	247	272	517
446	CARTERSVILLE	ROSEBUD	7.856	120	89	84	88	99	108	848
	CO.RD.SEC.1,T6N,R43E	ROSEBUD	9.756*	157*	148*	117*	111*	128*	140*	1365*
447	FAP 2 NEAR ROSEBUD	ROSEBUD	4.300	86	76	103	66	65	71	305
447	CO.RD.SEC.5,T5N,R42E	ROSEBUD	17.400	71	62	60	63	64	83	1444
	CO.RD.SEC.21,T3N,R43E	ROSEBUD								

FEDERAL AID SECONDARY ROUTES

FAS ROUTE NUMBER	SECTION DESCRIPTION	COUNTY	SECTION LENGTH	AVERAGE DAILY TRAFFIC 1963	1964	1965	1966	1967	1968	CURRENT VEHICLE MILES
447	CO.RD.SEC.21,T3N,R43E	ROSEBUD	13.500	36	35	42	33	34	46	621
447	CO.RD.SEC.20,T1N,R43E	ROSEBUD	13.300	33	31	35	30	30	46	612
	IND. RES. BOUNDARY	ROSEBUD	48.500*	44*	52*	47*	52*	46*	61*	2982*
448	FAP 10 NEAR BOX ELDER	HILL	13.000	68	73	80	80	78	71	923
448	CO.RD.SEC.28,T36N,R11E	HILL	17.000	56	56	58	57	60	53	901
	FAP 1 NEAR GILFORD	HILL	30.000*	55*	61*	63*	68*	68*	61*	1824*
449	FAP 1 NEAR GILDFORD	HILL	20.495	67	67	68	72	78	98	2009
	CO.RD.SEC.28,T36N,R11E	HILL	20.495*	80*	67*	67*	68*	78*	98*	2009*
450	FAP 1 NEAR KREMLIN	HILL	6.000	62	57	68	56	70	67	402
	CO.RD.SEC.31,T32N,R13E	HILL	6.000*	58*	62*	57*	68*	70*	67*	402*
452	FAP 1 IN HAVRE	HILL	.331							
452	HAVRE CITY LIMITS	HILL	11.700	83	74	75	78	96	74	866
	BLAINE COUNTY LINE	HILL	11.700*	112*	82*	74*	75*	96*	74*	866*
453	I-15 NORTH OF HELENA	LEWIS & CLARK	1.853	150	204	237	244	243	240	445
453	FRONTAGE ROAD	LEWIS & CLARK	3.438	125	121	125	123	121	172	591
	CO.RD.SEC.18,T11N,R2W	LEWIS & CLARK								

F.A. CODE NUMBER	SECTION DESCRIPTION	COUNTY	SECTION LENGTH	AVERAGE DAILY TRAFFIC 1963	1964	1965	1966	1967	1968	CURRENT VEHICLE MILES
	CO.RD.SEC.18,T11N,R2W	LEWIS & CLARK	5.291*	190*	183*	84*	34*	164*	196*	1036*
	FAP 3 & 8 IN HELENA	LEWIS & CLARK								
454	HELENA CITY LIMITS	LEWIS & CLARK	1.731							
454	TOWN OF UNIONVILLE	LEWIS & CLARK	2.947	495	336	432	367	355	400	1179
			2.947*	340*	495*	336*	432*	355*	400*	1179*
	FAP 5 NEAR WHITEFISH	FLATHEAD								
456	FAS 424	FLATHEAD	3.600	92	123	133	146	140	189	680
			3.600*	120*	92*	123*	133*	140*	189*	680*
	FAS 223 NEAR TIBER DAM	LIBERTY								
457	TOOLE COUNTY LINE	LIBERTY	17.000	48	58	46	46	42	49	833
			17.000*	56*	48*	58*	46*	42*	49*	833*
	FAP 50 IN BOZEMAN	GALLATIN								
458	BOZEMAN CITY LIMITS	GALLATIN	1.059							
458	CO.RD.SEC.36,T2S,R5E	GALLATIN	2.441	229	259	290	351	356	350	854
458	FAS 345	GALLATIN	4.500	97	119	123	146	187	201	905
			6.941*	159*	154*	180*	182*	247*	253*	1759*
	FAP 41 IN GT FALLS	CASCADE								
459	GT FALLS CITY LIMITS	CASCADE	.303							
459	GT FALLS CITY LIMITS	CASCADE	.242	2262	2329	3031	3050	3025	3021	731
459	GT FALLS CITY LIMITS	CASCADE	.251							

FAS ROUTE NUMBER	SECTION DESCRIPTION	COUNTY	SECTION LENGTH	AVERAGE DAILY TRAFFIC 1963	1964	1965	1966	1967	1968	CURRENT VEHICLE MILES
459	GT FALLS CITY LIMITS	CASCADE	3.094	904	1040	1075	1083	1110	1120	3465
	FAS 226	CASCADE	3.336*	1056*	1002*	1133*	1217*	1249*	1258*	4196*
460	GOLD CREEK INTER I-90	POWELL	4.500	76	90	87	85	85	90	405
	CO.RD.SEC.14,T9N,R11W	POWELL	4.500*	86*	76*	90*	87*	85*	90*	405*
461	I-90 NEAR ST REGIS	MINERAL	6.816	172	160	218	197	214	216	1472
	SANDERS CO. LINE	SANDERS	14.653	140	137	158	148	161	210	3077
461	FAP 6 NEAR PARADISE	SANDERS	21.469*	96*	150*	145*	176*	177*	212*	4549*
462	FAP 18 NEAR ROCK SPRINGS	ROSEBUD	2.300	58	68	68	55	44	47	108
	GARFIELD COUNTY LINE	GARFIELD	16.400	42	48	45	38	31	34	558
462	CO.RD.SEC.9,T15N,R45E	GARFIELD	22.800	28	30	37	38	36	30	684
462	FAP 15 NEAR VAN NORMAN	GARFIELD	41.500*	32*	35*	39*	42*	34*	33*	1350*
463	I-90 NEAR LODGE GRASS	BIG HORN	.075	310	392	443	401	351	407	31
	LODGE GRASS CITY LIMITS	BIG HORN	.843							
463	LODGE GRASS CITY LIMITS	BIG HORN	4.800	218	271	307	256	263	294	1411
463	CO.RD.SEC.29,T6S,R35E	BIG HORN	8.000	90	98	105	120	124	125	1000
463	CO.RD.SEC.29,T7S,R34E	BIG HORN	27.500	46	46	40	41	36	31	853
463	FAS 313	BIG HORN								

FAS ROUTE NUMBER	SECTION DESCRIPTION	COUNTY	SECTION LENGTH	AVERAGE DAILY TRAFFIC 1963	1964	1965	1966	1967	1968	VEHICLE MILES
	FAS 313	BIG HORN	40.375*	72*	75*	84*	85*	81*	82*	3295*
	FAP 3 IN BROWNING	GLACIER								
464	BROWNING CITY LIMITS	GLACIER	.400							
464	FAS 445	GLACIER	.800	846	872	800	810	800	820	656
464	FAP 3 NEAR BABB	GLACIER	35.400	100	111	107	104	94	110	3894
			36.200*	94*	116*	128*	122*	110*	126*	4550*
	FAP 15 NEAR VAN NORMAN	GARFIELD								
465	CO.RD.SEC.9,T19N,R42E	GARFIELD	5.367	49	53	56	37	40	38	204
			5.367*	23*	49*	53*	56*	40*	38*	204*
	FAS 238	FERGUS								
466	BIG SPRING	FERGUS	2.155	135	152	170	190	190	222	478
			2.155*	142*	135*	152*	170*	190*	222*	478*
	FAP 15 SO. OF CIRCLE	MCCONE								
467	FAS 510	MCCONE	7.500	59	64	64	68	65	62	465
467	DAWSON CO LINE	DAWSON	14.700	21	26	27	29	26	39	573
467	FAP 15 NEAR LINDSAY	DAWSON	12.200	38	37	50	46	41	42	512
			34.400*	36*	35*	38*	43*	40*	45*	1550*
	FAS 327 NEAR SNOWDEN	ROOSEVELT								
469	RICHLAND CO LINE	RICHLAND	1.900	113	130	106	89	94	99	188
469	NORTH DAKOTA LINE	RICHLAND	3.604	113	148	113	108	92	105	378

FEDERAL AID SECONDARY ROUTES

FAS ROUTE NUMBER	SECTION DESCRIPTION	COUNTY	SECTION LENGTH	AVERAGE DAILY TRAFFIC 1963	1964	1965	1966	1967	1968	CURRENT VEHICLE MILES
	NORTH DAKOTA LINE	RICHLAND	5.504*	62*	113*	142*	110*	93*	103*	566*
	FAP 15 IN LINDSAY	DAWSON	7.300	66	59	59	66	60	76	555
470	CO.RD.SEC.12,T18N,R51E	DAWSON	15.200	47	51	50	45	45	42	638
470	FAS 254 IN BLOOMFIELD	DAWSON	22.500*	48*	53*	54*	53*	50*	53*	1193*
	FAP 6 NEAR THOMPSON FALLS	SANDERS	15.400	65	66	71	69	64	66	1016
471	CO.RD. AT COOPERS GULCH	SANDERS	7.700	20	18	20	18	16	38	293
471	IDAHO STATE LINE	SANDERS	23.100*	64*	50*	50*	54*	48*	57*	1309*
	FAP 7 NEAR SULA	RAVALLI	3.700	93	73	86	82	77	88	326
472	CO.RD.SEC.11,T1N,R19W	RAVALLI	3.700*	111*	93*	73*	86*	77*	88*	326*
	FAP 7 SOUTH OF DARBY	RAVALLI	4.700	251	241	284	263	251	371	1744
473	FAS 490	RAVALLI	10.857	138	161	163	164	161	250	2714
473	CO.RD.SEC.25,T1N,R22W	RAVALLI	15.557*	119*	172*	185*	200*	188*	287*	4458*
	I-90 NEAR DESMET JUNCTION	MISSOULA	1.731	563	932	1010	1089	1123	1393	2411
474	FAS 263	MISSOULA	1.731*	444*	563*	932*	1010*	1123*	1393*	2411*
	I-90 EAST OF MISSION	PARK								

SECTION NUMBER	SECTION DESCRIPTION	COUNTY	SECTION LENGTH	AVERAGE DAILY TRAFFIC 1963	1964	1965	1966	1967	1968	PERCENT VEHICLE MILES
475	I-90 EAST OF MISSION	PARK	6.200	49	45	40	55	54	68	422
	FAS 295	PARK	6.200*	43*	49*	45*	40*	54*	68*	422*
476	FAP 11 NEAR PRAY	PARK	1.100	60	302	270	221	210	220	242
476	FAP 11 PTW	PARK	3.000	84	80	71	110	111	128	384
476	CO.RD.SEC.29,T5S,R9E	PARK	5.800	51	66	55	70	65	70	406
	CO.RD.SEC.13,T6S,R9E	PARK	9.900*	59*	62*	96*	84*	95*	104*	1032*
477	FAP 28 NEAR RED LODGE	CARBON	6.208	67	72	90	89	83	98	608
	RECR.AREA SEC.26,T7S,R19E	CARBON	6.208*	70*	67*	72*	90*	83*	98*	608*
478	I-90 IN GREYCLIFF	SWT. GRASS	15.200	42	43	39	43	40	44	669
	CO.RD.SEC.15,T2N,R16E	SWT. GRASS	15.200*	43*	42*	43*	39*	40*	44*	669*
479	FAP 45 ND. OF BIG TIMBER	SWT. GRASS	9.500	46	55	54	53	72	97	922
479	TOWN OF GLASSTON	SWT. GRASS	8.000	30	35	38	37	41	43	344
479	CO.RD.SEC.21,T4N,R15E	SWT. GRASS	4.000	48	45	46	57	43	82	328
	FAP 45 NEAR MELVILLE	SWT. GRASS	21.500*	43*	40*	46*	47*	55*	74*	1594*
480	FAP 1 NEAR BROCKTON	ROOSEVELT	3.000							
	RICHLAND CO LINE	RICHLAND								

FAS ROUTE NUMBER	SECTION DESCRIPTION	COUNTY	SECTION LENGTH	AVERAGE DAILY TRAFFIC 1963	1964	1965	1966	1967	1968	CURRENT VEHICLE MILES
480	RICHLAND CO LINE	RICHLAND	7.002							
480	CO.RD.SEC.36,T26N,R51E	RICHLAND	5.000	9	7	8	10	9	11	55
	FAS 201	RICHLAND	5.000*	7*	9*	7*	8*	9*	11*	55*
481	I-15 SOUTH OF EAST HELENA	JEFFERSON	.893	155	132	131	131	121	109	97
481	LEWIS & CLARK CO LINE	LEWIS & CLARK	1.634	150	132	131	126	140	130	212
481	EAST HELENA CITY LIMITS	LEWIS & CLARK	.119							
	FAP 8 IN EAST HELENA	LEWIS & CLARK	2.527*	189*	151*	132*	131*	133*	122*	309*
482	FAP 1 NEAR LIBBY	LINCOLN	3.358	149	213	240	292	322	630	2116
	CO.RD.SEC.1,T29N,R31W	LINCOLN	3.358*	184*	149*	213*	240*	322*	630*	2116*
483	FAS 213 NO. OF CUT BANK	GLACIER	23.704	236	249	231	222	212	191	4527
483	FAS 444	GLACIER	8.409	128	132	123	118	107	120	1009
	CANADIAN LINE	GLACIER	32.113*	176*	207*	218*	203*	185*	172*	5536*
484	FAP 37 NEAR ASHLAND	POWDER RIVER	10.400	59	74	88	86	85	78	811
484	CO.RD.SEC.3T5S,R45E	POWDER RIVER	16.400	31	37	44	43	41	35	574
	CO.RD.SEC.24,T7S,R45F	POWDER RIVER	26.800*	41*	41*	51*	61*	58*	52*	1385*
	FAS 391	POWDER RIVER								

FEDERAL AID SECONDARY ROUTES

FAS ROUTE NUMBER	SECTION DESCRIPTION	COUNTY	SECTION LENGTH	AVERAGE DAILY TRAFFIC 1963	1964	1965	1966	1967	1968	CURRENT VEHICLE MILES
485	FAS 391	POWDER RIVER	13.500	7	5	5	5	8	14	189
	CO.RD. NEAR SAYLE	POWDER RIVER	13.500*	9*	7*	5*	5*	8*	14*	189*
486	FAP 38 IN COLUMBIA FALLS	FLATHEAD	1.238							
486	CITY LIMITS OF COL.FALLS	FLATHEAD	9.762	265	223	302	347	338	387	3778
486	CO.RD.SEC.2,T31N,R20W	FLATHEAD	26.300	57	53	69	64	76	98	2577
486	TOWN OF POLEBRIDGE	FLATHEAD	20.300	26	24	31	34	37	46	934
	CANADIAN LINE	FLATHEAD	56.362*	81*	81*	72*	96*	107*	129*	7289*
487	FAP IN WHITEFISH	FLATHEAD	.132							
487	WHITEFISH CITY LIMITS	FLATHEAD	.264	2947	2976	2716	2706	3254	3225	851
487	WHITEFISH CITY LIMITS	FLATHEAD	1.402							
487	WHITEFISH CITY LIMITS	FLATHEAD	6.469	510	494	457	450	471	442	2859
	CO.RD.SEC.32,T32N,R22W	FLATHEAD	6.733*	403*	510*	494*	457*	471*	551*	3710*
488	FAP 22 IN SIDNEY	RICHLAND	.339							
488	FAP 20 IN SIDNEY	RICHLAND	.181							
488	SIDNEY CITY LIMITS	RICHLAND	.415	300	516	716	810	973	1025	425
488	SIDNEY CITY LIMITS	RICHLAND	1.085							
488	SIDNEY CITY LIMITS	RICHLAND	.657	474	600	811	882	990	1040	683
	SIDNEY CITY LIMITS	RICHLAND								

FAS ROUTE NUMBER	SECTION DESCRIPTION	COUNTY	SECTION LENGTH	AVERAGE DAILY TRAFFIC 1963	1964	1965	1966	1967	1968	CURRENT VEHICLE MILES
488	SIDNEY CITY LIMITS	RICHLAND	.106							
	FAP 20 IN SIDNEY	RICHLAND	1.072*	388*	400*	564*	770*	982*	1034*	1108*
489	FAP 18 NORTH MILES CITY	CUSTER	18.120	184	213	192	182	181	171	3099
	CO.RD. NEAR KINSEY	CUSTER	18.120*	198*	184*	213*	192*	181*	171*	3099*
490	FAP 7 NEAR CONNOR	RAVALLI	1.215	245	246	244	308	250	228	277
	FAS 473	RAVALLI	1.215*	185*	245*	246*	244*	250*	228*	277*
492	FAP 23 NEAR ALZADA	CARTER	1.700	83	105	86	94	94	94	160
	MONT WYO LINE	CARTER	1.700*	79*	83*	105*	86*	94*	94*	160*
493	FAS 321 NEAR PLEVNA	FALLON	8.033	54	47	49	50	46	49	394
493	CO RD SEC 19 T8N R58E	FALLON	7.700	71	61	64	66	83	93	716
	FAP 27 NEAR BAKER	FALLON	15.733*	49*	62*	54*	56*	64*	71*	1110*
494	FAP 2 IN PLEVNA	FALLON	.236							
494	PLEVNA CITY LIMITS	FALLON	7.964	57	63	57	67	55	69	550
494	CO.RD.SEC.5,T6N,R58E	FALLON	15.200	31	30	34	32	31	31	471
	FAP 27 NEAR WILLARD	FALLON	23.164*	44*	40*	42*	42*	39*	44*	1021*

FEDERAL AID SECONDARY ROUTES

FAS ROUTE NUMBER	SECTION DESCRIPTION	COUNTY	SECTION LENGTH	AVERAGE DAILY TRAFFIC 1963	1964	1965	1966	1967	1968	CURRENT VEHICLE MILES
495	JCT FAP RTE 10	CASCADE	.200				4548	5420	5400	1080
495	FAP 10 N OF GT FALLS	CASCADE	.400	5674	5526	5420	4548	5420	5400	2160
495	BLACK EAGLE	CASCADE	.600	1876	2045	2010	2154	2154	2000	1200
495	CO RD SEC 31 T20N R4E	CASCADE	7.300	145	154	152	157	179	211	1540
495	CO RD NEAR VOLTA DAM	CASC&DE	6.700	98	118	117	113	122	138	925
	FAP 10 N OF GT FALLS	CASCADE	15.200*	387*	340*	357*	351*	372*	454*	6905*
496	FAP 22 S OF FROID	ROOSEVELT	6.100	67	74	86	74	78	95	580
496	TOWN OF MCCABE	ROOSEVELT	11.200	60	57	60	62	56	62	694
	FAP 1 NEAR BAINVILLE	ROOSEVELT	17.300*	69*	62*	63*	69*	64*	74*	1274*
497	FAP 14 NEAR HARLOWTON	WHEATLAND	9.300	48	50	47	43	40	46	428
	CO RD SEC 1 T9N R14E	WHEATLAND	9.300*	60*	48*	50*	47*	40*	46*	428*
498	FAP 10 IN GT FALLS	CASCADE	2.500							
498	GT FALLS CITY LIMITS	CASCADE	2.043	1052	1496	2493	2529	2980	2979	6086
	FAP 11	CASCADE	2.043*	1223*	1052*	1496*	2493*	2980*	2979*	6086*
499	FAP 13 NEAR QUAKE LAKE	MADISON	3.178	263	282	265	288	340	355	1128
499	SLIDE AREA	MADISON	3.375		242	216	240	292	298	1006
	GALLATIN CO LINE	MADISON								

FAS ROUTE NUMBER	SECTION DESCRIPTION	COUNTY	SECTION LENGTH	AVERAGE DAILY TRAFFIC 1963	1964	1965	1966	1967	1968	CURRENT VEHICLE MILES
	GALLATIN CO LINE	MADISON								
499			2.874	185	242	216	247	244	239	687
	CO RD SEC 21 T 115 R 3E	GALLATIN								
499			13.000	229	275	251	342	344	325	4225
	FAP 50	GALLATIN								
			22.427*	221*	266*	243*	272*	323*	314*	7046*
	FAP 14 NEAR MELSTONE	MUSSELLSHELL								
500			11.300	66	78	80	81	71	66	746
	PETROLEUM CO LINE	PETROLEUM								
500			23.700	26	26	28	29	24	27	640
	FAP 15 NEAR MOSBY	PETROLEUM								
			35.000*	38*	38*	43*	45*	39*	40*	1386*
	FAP 35 WEST OF GRANTSDALE	RAVALLI								
501			2.400	274	305	281	251	265	236	566
	CO.RD.SEC.25,T5N,R21W	RAVALLI								
501			7.100	78	100	110	96	119	95	675
	CO.RD.SEC2,T4N,R20W	RAVALLI								
			9.500*	104*	127*	152*	153*	156*	131*	1241*
	INTERSTATE FRONTAGE ROAD	YELLOWSTONE								
502			3.400	105	173	167	217	178	205	697
	FAS 305 NORTH OF HESPER	YELLOWSTONE								
			3.400*	105*	105*	173*	167*	178*	205*	697*
	FAP 1 WEST OF KALISPELL	FLATHEAD								
503			.254	1191	1209	1368	1614	1520	2021	513
	CITY LIMITS OF KALISPELL	FLATHEAD								
503			.562							
	CITY LIMITS OF KALISPELL	FLATHEAD								
503			3.676	181	226	209	236	193	237	871
	CO.RD.SEC.36,T28N,R22W	FLATHEAD								
503			7.900	230	219	214	222	183	188	1485
	FAP 5 NEAR KALISPELL	FLATHEAD								
			11.830*	178*	235*	242*	237*	215*	243*	2869*

FA ROUTE NUMBER	SECTION DESCRIPTION	COUNTY	SECTION LENGTH	AVERAGE DAILY TRAFFIC 1962	1963	1965	1966	1967	1968	DESIGN TRAFFIC YEAR
504	FAS 340	PRAIRIE								
	CO.RD.SEC.27,T12N,R55E	PRAIRIE	13.300	45	43	41	43	45	38	505
			13.300*	40*	45*	43*	41*	45*	38*	505*
505	FAP 43 NORTH OF LEWISTOWN	FERGUS								
	FAS 237	FERGUS	.500	248	200	205	180	192	210	105
505	TOWN OF HANOVER	FERGUS	5.500	177	188	193	178	156	162	891
505	CO.RD.SEC.27,T16N,R16E	FERGUS	7.700	49	61	50	66	61	69	531
			13.700*	103*	107*	117*	113*	104*	111*	1527*
506	FAP 33 NORTH OF LIBBY	LINCOLN								
	CO.RD. SEC.20,T31N,R31W	LINCOLN	3.500	278	320	375	380	380	511	1789
			3.500*	229*	278*	320*	375*	380*	511*	1789*
507	I-90 IN ALBERTON	MINERAL								
	ALBERTON CITY LIMITS	MINERAL	.330							
507	MISSOULA COUNTY LINE	MISSOULA	.970							
507	FAS 412	MISSOULA	19.000	17	34	30	23	37	33	627
			19.000*	15*	17*	34*	30*	37*	33*	627*
508	FAP 1 WEST OF TROY	LINCOLN								
	TOWN OF YAAK	LINCOLN	30.800	154	144	144	141	147	130	4004
508	FAP 33 NEAR REXFORD	LINCOLN	36.500	38	36	47	39	45	48	1752
			67.300*	67*	91*	85*	91*	92*	86*	5756*
	MONIDA INTERCHANGE I-15	BEAVERHEAD								

FEDERAL AID SECONDARY ROUTES

FAS ROUTE NUMBER	SECTION DESCRIPTION	COUNTY	SECTION LENGTH	AVERAGE DAILY TRAFFIC 1963	1964	1965	1966	1967	1968	CURRENT VEHICLE MILES
509	MONIDA INTERCHANGE I-15	BEAVERHEAD	.800	69	100	95	95	102	108	86
509	TOWN OF MONIDA	BEAVERHEAD	27.100	30	41	49	52	56	51	1382
509	TOWN OF LAKE VIEW	BEAVERHEAD	8.400	16	33	35	32	32	29	244
	CO.RD. SEC.30,T14S,R1E	BEAVERHEAD	36.300*	34*	27*	40*	47*	51*	47*	1712*
510	FAS 253 NEAR BROCKWAY	MCCONE	8.500	33	30	30	30	33	42	357
	FAS 467	MCCONE	8.500*	32*	33*	30*	30*	33*	42*	357*
511	FAP 22 IN FLAXVILLE	DANIELS	.289							
511	FLAXVILLE CITY LIMITS	DANIELS	6.203	214	241	215	226	218	217	1346
511	TOWN OF WHITETAIL	DANIELS	7.313	77	78	77	67	61	54	395
	MONTANA CANADA LINE	DANIELS	13.516*	134*	139*	153*	140*	133*	129*	1741*
512	FAP 19 NEAR HALL	GRANITE	1.869	124	110	125	120	109	124	232
	CO RD SEC 30 T10N R12W	GRANITE	1.869*	110*	124*	110*	125*	109*	124*	232*
513	FAP 19 NEAR HALL	GRANITE	4.700	137	81	80	98	104	108	508
513	SEC 32 T10N R13W	GRANITE	5.500	28	22	20	21	37	36	198
	CO RD SC 3 T9N R14W	GRANITE	10.200*	81*	78*	49*	48*	68*	69*	706*
	FAP1 NEAR POPLAR	ROOSEVELT								

FAS ROUTE NUMBER	LOCATION DESCRIPTION	COUNTY	SECTION LENGTH	AVERAGE DAILY TRAFFIC 1964	1965	1966	1967	1968	1969	GREEN VEHICLE MILES
514	FAP1 NEAR POPLAR	ROOSEVELT	9.500	126	139	129	149	135	136	1292
514	CO.RD.SEC.33,T29N,R50E	ROOSEVELT	10.000	30	43	35	54	55	61	610
	FAS 251	ROOSEVELT	19.500*	86*	76*	90*	81*	94*	98*	1902*
515	FAP 22 AT MEDICINE LAKE	SHERIDAN	14.871	78	59	62	71	61	66	981
	CO.RD. SEC.9,T32N,R58E	SHERIDAN	14.871*	72*	78*	59*	62*	61*	66*	981*
516	FAP 30 NEAR WESTBY	SHERIDAN	14.300	64	53	50	49	45	52	744
516	FAS 517	SHERIDAN	6.700	58	89	79	72	82	54	362
	FAS 258	SHERIDAN	21.000*	59*	62*	64*	59*	57*	53*	1106*
517	FAP 22 NEAR ANTELOPE	SHERIDAN	13.000	61	63	63	62	60	67	871
	FAS 516 NEAR COALRIDGE	SHERIDAN	13.000*	53*	61*	63*	63*	60*	67*	871*
518	FAI 15	JEFFERSON	1.101	364	313	415	371	365	350	385
518	PERMANENTE PLANT	JEFFERSON	2.190	120	200	180	164	148	174	381
518	LEWIS & CLARK CO LINE	LEWIS & CLARK	1.200	200	349	300	349	336	469	563
518	EAST HELENA CITY LIMITS	LEWIS & CLARK	.196							
	FAP 8 IN EAST HELENA	LEWIS & CLARK	4.491*	373*	235*	306*	308*	340*	296*	1329*
	FA 16 NORTH ROUNDUP	MUSSELSHELL								

FEDERAL AID SECONDARY ROUTES

FAS ROUTE NUMBER	SECTION DESCRIPTION	COUNTY	SECTION LENGTH	AVERAGE DAILY TRAFFIC 1963	1964	1965	1966	1967	1968	CURRENT VEHICLE MILES
519	FA 16 NORTH ROUNDUP	MUSSELSHELL	11.400	31	31	29	32	30	31	353
	CO RD SEC 24 TION R26E	MUSSELSHELL	11.400*	18*	30*	31*	29*	30*	31*	353*
520	CYR INT	MINERAL	3.877			31	32	32	42	163
520	FISH CREEK INT	MINERAL	1.060			71	71	71	100	106
	CO.RD. SEC.32,T15N,R24W	MINERAL	4.937*	*	*	*	40*	40*	54*	269*
521	FAP 3	CASCADE	1.166				2435	2719	1846	2152
521	GT FALLS CITY LIMITS	CASCADE	.329				3353	4062	3423	1126
521	GT FALLS CITY LIMITS	CASCADE	.448				4271	5405	5000	2240
	FAP 40 US 87 BYPASS	CASCADE	1.614*	*	*	*	*	3464*	2721*	4392*
522	I-94 NEAR HUNTLEY	YELLOWSTONE	2.500	170	183	200	204	256	238	595
	CO RD SEC 24 T2N R27E	YELLOWSTONE	2.500*	185*	170*	183*	200*	256*	238*	595*
523	FAP 1 WEST OF HARLEM	BLAINE	.721						463	334
523	HARLEM CITY LIMITS	BLAINE	.389							
523	FAS 241	BLAINE	.140							
523	FAS 396	BLAINE	.298							
523	HARLEM CITY LIMITS	BLAINE	.500						882	441
	FAP 1 SOUTH OF HARLEM	BLAINE								

FEDERAL AID SECONDARY ROUTES

FAS ROUTE NUMBER	SECTION DESCRIPTION	COUNTY	SECTION LENGTH	AVERAGE DAILY TRAFFIC 1963	1964	1965	1966	1967		CURRENT VEHICLE MILE
	FAP 1 SOUTH OF HARLEM	BLAINE	1.221*	*	*	*	*	*	635*	775*
524	FAP 5 NEAR POLSON	LAKE	7.000	279	318	223	225	230	299	2093
524	CO RD SEC 32 T23N R20W	LAKE	5.000							
	FAP 5 NEAR BIGARM	LAKE	7.000*	230*	279*	318*	223*	230*	299*	2093*
525	FAP 52-NEAR POLSON	LAKE	5.100	168	195	200	240	303	386	1969
	FINLEY POINT	LAKE	5.100*	188*	168*	195*	200*	303*	386*	1969*
526	I 90 NEAR LOGAN	GALLATIN	4.400				39	44	81	356
	CO RD SEC 10 T2W R2E	GALLATIN	4.400*	*	*	*	*	44*	81*	356*
527	FAP 13 NEAR INDIAN CR	MADISON	5.500	54	60	72	78	67	103	567
	CO RD SEC 2 T9S R1W	MADISON	5.500*	*	54*	60*	72*	67*	103*	567*
528	FAP 25	MCCONE	21.300	90	90	105	92	91	94	2002
528	TO CO RD SEC 14 T26N R45E	MCCONE	11.000	62	38	37	37	47	41	451
	TO CO RD SEC 24 T26N R43E	MCCONE	32.300*	*	80*	72*	82*	76*	76*	2453*
529	FAS 240	BLAINE	11.400	79	63	52	73	89	93	1060
	CO RD SEC 34 T32N R18E	BLAINE								

FAS ROUTE NUMBER	SECTION DESCRIPTION	COUNTY	SECTION LENGTH	AVERAGE DAILY TRAFFIC 1963	1964	1965	1966	1967	1968	CURRENT VEHICLE MILES
	CO RD SEC 34 T32N R18E	BLAINE	11.400*	*	79*	63*	52*	89*	93*	1060*
530	FAP 5 IN RONAN	LAKE	.250							
530	CITY LIMITS	LAKE	2.550	383	327	427	397	425	444	1132
	CO RD SEC 4 T20N R19W	LAKE	2.550*	*	383*	327*	427*	425*	444*	1132*
531	FAP 7 SOUTH OF HAMILTON	RAVALLI	5.900	169	228	200	180	175	165	974
531	HAMILTON CITY LIMITS	RAVALLI	.600							
	FAP 7 IN HAMILTON	RAVALLI	5.900*	*	169*	228*	200*	175*	165*	974*
532	FAP 2 IN LAUREL	YELLOWSTONE	.971			4276				
532	LAUREL CITY LIMITS	YELLOWSTONE	6.971		201	216	247	229	167	1164
	CO RD SEC5,T1S R24E	YELLOWSTONE	6.971*	*	*	201*	216*	229*	167*	1164*
533	FAS 266 IN MISSOULA	MISSOULA	.600							
533	MISSOULA CITY LIMITS	MISSOULA	2.300			1880	1900	2340	2066	4752
533	ENTER LOLO NAT FOREST	MISSOULA	4.100			21	26	37	45	185
533	LEAVE LOLO NAT FOREST	MISSOULA	4.989			62	67	75	77	384
	FAP 2 NEAR EAST MISSOULA	MISSOULA	11.389*	*	*	*	41*	519*	467*	5321*
	FAP 3 NEAR DUPUYER	PONDERA								

ROUTE NO.	SECTION DESCRIPTION	COUNTY	SECTION LENGTH	[illegible]	AVG. DAILY TRAFFIC [illegible]	[illegible]	[illegible]	[illegible]	[illegible]	[illegible]
534	FAP 3 NEAR DUPUYER	PONDERA	11.400		54	85	84	78	65	741
534	CO RD SEC 17,T28N R5W	PONDERA	16.700		88	129	135	125	103	1720
534	CONRAD CITY LIMITS	PONDERA	.909							
	FAP 21 IN CONRAD	PONDERA	28.100*	*	*	74*	111*	106*	88*	2461*
535	FAS 429 WEST OF BILLINGS	YELLOWSTONE	1.495		925	1015	1015	1029	1742	2604
535	BILLINGS CITY LIMITS	YELLOWSTONE	5.289			7355				
	FAP 2 NEAR EAST CITY LTS	YELLOWSTONE	1.495*	*	*	925*	1015*	1029*	1742*	2604*
536	FAP 2 NORTH OF BOZEMAN	GALLATIN	.800		1355	1350	1480	1609	1545	1236
	FAS 293	GALLATIN	.800*	*	*	1355*	1350*	1609*	1545*	1236*
537	FAP 1 IN HINSDALE	VALLEY	8.200			91	78	78	73	599
537	CO.RD.SEC.29,T32N,R36E	VALLEY	13.300			58	54	48	44	585
	CO.RD.SEC.14,T34N,R35E	VALLEY	21.500*	*	*	*	71*	59*	55*	1184*
538	FAP 2 LOOP IN BUTTE	SILVER BOW	.500				5551	4772	3912	1956
538	BUTTE CITY LIMITS	SILVER BOW	.900			2389	2389	2039	1785	1607
	FAS 375	SILVER BOW	.900*	*	*	*	2389*	2039*	1786*	1607*
	FAP 19 NEAR OPPORTUNITY	DEER LODGE								

FAS ROUTE NUMBER	SECTION DESCRIPTION	COUNTY	SECTION LENGTH	AVERAGE DAILY TRAFFIC 1963	1964	1965	1966	1967	1968	CURRENT VEHICLE MILES
539	FAP 19 NEAR OPPORTUNITY	DEER LODGE	.700			409	306	320	350	245
	FAS 275	DEER LODGE	.700*	*	*	*	409*	320*	350*	245*
540	JCT FAP RTE 11 NEAR LIVIN	PARK	7.401				291	314	344	2546
540	TOWN OF PINE CREEK	PARK	7.151				171	168	193	1380
540	FAS 476	PARK	5.500				125	118	118	649
540	FAS 362	PARK	12.000				70	86	70	840
	FAP RTE 11	PARK	32.052*	*	*	*	*	162*	169*	5415*
541	JCT FAS 239 AT UTICA	JUDITH BASIN	6.000				74	55	75	450
541	CO RD SEC 2 T 14N R 12E	JUDITH BASIN	5.400				59	57	66	356
	JCT FAP RTE 15 AT WINDHAM	JUDITH BASIN	11.400*	*	*	*	*	56*	71*	806*
542	JCT FAS 540	PARK	3.200				100	98	120	384
	CO RD AT CHICO	PARK	3.200*	*	*	*	*	98*	120*	384*
543	JCT FAS 245 AT JORDAN	GARFIELD	6.500					112	47	306
543	CO.RD. SEC 17 T.19N.R.38E	GARFIELD	4.300					60	23	99
543	CO.RD SEC 36 TO 20N R37E.	GARFIELD	13.400						18	241
	AT HELL CREEK ST PK	GARFIELD	24.200*	*	*	*	*	60*	27*	646*

FEDERAL AID SECONDARY ROUTES

FAS ROUTE NUMBER	SECTION DESCRIPTION	COUNTY	SECTION LENGTH	AVERAGE DAILY TRAFFIC 1963	1964	1965	1966	1967	1968	CURRENT VEHICLE MILES
544	FAP 54	POWDER RIVER	14.900						235	3502
544	CO RD SEC 15 T9S R54E	POWDER RIVER	20.100						196	3940
	FAP 23	POWDER RIVER	35.000*	*	*	*	*	*	213*	7442*
545	FAS 458 IN BOZEMAN	GALLATIN	1.700				3294			
	FAP 50 IN BOZEMAN	GALLATIN	0 *	*	*	*	*	*	*	*
546	FAP 27	FALLON	6.000						30	180
546	CO RD SEC 30 T4N R59E	FALLON	4.500						12	54
	FAS 322 AT WEBSTER	FALLON	10.500*	*	*	*	*	*	22*	234*

FEDERAL AID SYSTEM SUMMARY
1967 - 1968

SYSTEM	YEAR	RURAL MILEAGE	AVERAGE DAILY TRAFFIC			AVERAGE DAILY VEHICLE MILES		
			ALL VEHICLES	COMMERCIAL	OUT-OF STATE PASS	ALL VEHICLES	COMMERCIAL	OUT-OF STATE PASS
Interstate Rte 15	1968	393.600	1,352	197	268	532,257	77,509	105,329
	1967	394.627	1,323	194	233	522,198	76,660	92,010
Interstate Rte 90	1968	541.783	2,361	373	775	1,279,312	202,115	419,772
	1967	541.663	2,209	317	649	1,180,204	174,126	356,512
Interstate Rte 94	1968	246.781	1,529	240	491	377,264	59,178	121,165
	1967	247.631	1,456	222	425	360,650	54,851	105,361
Subtotal	1968	1,182.164	1,852	287	547	2,188,833	338,802	646,266
Interstate System	1967	1,183.921	1,743	258	468	2,063,052	305,637	553,883
Primary System	1968	4,734.432	812	122	141	3,846,594	579,717	665,622
	1967	4,716.240	774	108	136	3,651,278	511,161	639,213
Secondary System	1968	5,724.708	188			1,074,650		
	1967	5,665.968	181			1,023,085		
Total All Federal Aid Systems	1968	11,641.304	611			7,110,077		
	1967	11,566.129	583			6,737,415		

1968 PRIMARY RURAL ROUTE SUMMARY

FA RTE NO	RURAL MILEAGE	AVERAGE DAILY TRAFFIC ALL VEHICLES	COMMERCIAL	FOREIGN PASS.	VEHICLE MILES VEHICLES	COMMER-CIAL	FOREIGN PASS.	COINC. MILEAGE MILES	VEHICLE MILES	PERCENT TOT. VEH. MILES ALL VEHICLES	COMMERCIAL	FOREIGN PASS.
1	660.443	1140	158	216	752719	104173	142589			12.26	11.15	10.73
2	250.244	1111	174	158	278097	43564	39484	1.171	3260	4.53	4.66	2.97
3	183.159	812	78	213	148704	14145	38763	4.507	11365	2.42	1.51	2.92
4	53.473	1472	222	380	78721	11859	20327			1.28	1.27	1.53
5	178.806	1643	213	194	293774	37795	34439			4.79	4.04	2.59
6	114.532	572	92	155	65462	10588	17760			1.07	1.13	1.34
7	89.347	1700	249	237	151891	22241	21169			2.47	2.38	1.59
8	103.296	1394	186	247	143974	19224	25534	.035	213	2.34	2.06	1.92
9	64.189	351	43	95	22525	2746	6091			.37	.29	.46
10	109.547	1115	136	122	122182	14927	13412			1.99	1.60	1.01
11	216.208	836	103	205	180697	22182	44365	4.925	13161	2.94	2.37	3.34
12	8.722	1282	198	762	11182	1614	5826			.18	.17	.44
13	83.597	452	34	136	37816	2819	11366			.62	.30	.86
14	263.457	552	88	120	145363	23107	31677	10.600	9483	2.37	2.47	2.38
15	322.044	660	114	106	212437	36558	34263			3.46	3.91	2.58
16	204.689	672	110	70	137620	22505	14261	4.500	37627	2.24	2.41	1.07
17	9.021	383	25	15	3455	226	135			.06	.03	.01
18	82.006	238	49	14	19545	4021	1149			.32	.43	.09
19	60.549	978	84	109	59238	5087	6574			.96	.55	.49
20	62.037	1204	209	112	74668	12974	6976			1.22	1.39	.53

1968 PRIMARY RURAL ROUTE SUMMARY

FA RTE NO	RURAL MILEAGE	AVERAGE DAILY TRAFFIC			VEHICLE MILES			COINC. MILEAGE		PERCENT TOT. VEH. MILES		
		ALL VEHICLES	COMMER CIAL	FOREIGN PASS.	VEHICLES	COMMER- CIAL	FOREIGN PASS.	MILES	VEHICLE MILES	ALL VEHICLES	COMMER CIAL	FOREIGN PASS.
21	1.831	1560	201	236	2856	368	433	0.791	1920	.05	.04	.03
22	121.294	638	107	65	77351	12947	7842			1.26	1.39	.59
23	138.079	530	135	119	73118	18589	16498			1.19	1.99	1.24
24	160.597	934	197	150	150007	31612	24168			2.44	3.38	1.82
25	52.216	623	151	66	32510	7885	3459			.53	.84	.26
26	7.738	318	37	25	2459	284	196			.04	.03	.01
27	77.575	421	101	29	32689	7810	2276			.53	.84	.17
28	39.181	908	92	216	35582	3599	8473			.58	.39	.64
29	61.831	609	48	177	37686	2975	10929			.61	.32	.82
30	23.386	369	44	35	8622	1028	818			.14	.11	.06
32	64.853	282	72	12	18270	4655	808			.30	.50	.06
33	65.672	618	83	24	40614	5420	1544			.66	.58	.12
35	53.820	130	31	9	7021	1679	506			.11	.18	.04
36	48.463	422	68	69	20457	3306	3328			.33	.35	.25
37	103.211	647	161	146	66821	16605	15079			1.09	1.78	1.14
38	8.032	2303	308	171	18501	2477	1376			.30	.27	.10
40	.713	10979	1098	987	7828	783	704			.13	.08	.05
41	1.180	7395	961	739	8726	1134	872			.14	.12	.07
42	75.542	265	51	64	20028	3836	4848			.33	.41	.36
43	42.293	647	82	52	27364	3486	2196			.45	.37	.17

1968 PRIMARY RURAL ROUTE SUMMARY

FA RTE NO	RURAL MILEAGE	AVERAGE DAILY TRAFFIC ALL VEHICLES	COMMER CIAL	FOREIGN PASS.	VEHICLE MILES VEHICLES	COMMER-CIAL	FOREIGN PASS.	COINC. MILEAGE MILES	VEHICLE MILES	PERCENT TOT. VEH. MILES ALL VEHICLES	COMMER-CIAL	FOREIGN PASS.
45	82.426	515	82	53	42420	6728	4360	0.502	627	.69	.72	.33
46	75.728	203	32	25	15346	2394	1904			.25	.26	.14
47	5.978	1134	84	25	6777	503	151			.11	.05	.01
48	28.957	360	43	72	10431	1253	2098			.17	.13	.16
49	26.821	745	109	93	19970	2921	2492			.33	.31	.19
50	87.741	998	168	384	87555	14779	33691			1.43	1.58	2.54
51	70.723	218	34	13	15448	2372	911			.25	.25	.07
52	45.501	1169	227	117	53177	10326	5327			.87	1.11	.40
53	41.371	852	149	72	35241	6161	2996			.57	.66	.23
54	29.344	317	68	63	9305	1997	1837			.15	.21	.14
I 15	393.600	1352	204	276	532257	77509	105329			8.67	8.29	7.93
I 90	547.836	2384	383	789	1306206	205717	423582	6.053	26894	21.27	22.01	31.89
I 94	246.781	1529	240	493	377264	59178	121165			6.14	6.33	9.12
GROSS TOTAL	5949.680	1032	158	226	6139977	934671	1328356	33.084	104550	100.00	100.00	100.00
Less Coin-cident	33.084	3160	488	498	104550	16152	16468					
1968 Net Total	5916.596	1020	155	222	6035427	918519	1311888					
1967 NET TOTAL	5900.161	969	138	202	5714330	816798	1193096					
*	2.314	NONEXISTENT										

1968 SECONDARY RURAL ROUTE SUMMARY

FAS RTE NO.	RURAL MILEAGE	AVERAGE DAILY TRAFFIC	AVERAGE DAILY VEH.MILES	PERCENT OF TOTAL VEH.MILES
201	69.146	107	7370	.69
202	34.631	184	6375	.59
203	6.519	247	1609	.15
204	6.920	142	983	.09
206	12.072	2521	30435	2.83
207	10.800	146	1575	.15
208	6.942	1174	8148	.76
209	87.525	484	42395	3.95
211	9.265	533	4934	.46
212	12.584	388	4884	.45
213	29.883	439	13108	1.22
214	23.830	70	1666	.16
215	20.616	281	5796	.54
216	26.748	481	12868	1.20
218	29.810	212	6308	.59
219	19.824	257	5086	.47
220	8.901	188	1677	.16
221	23.554	245	5772	.54
223	55.772	141	7854	.73
224	18.879	141	2664	.25
225	50.316	95	4765	.44
226	18.705	273	5114	.48
227	17.545	384	6735	.63
228	22.679	214	4860	.45
230	64.598	232	14981	1.39
231	24.935	151	3760	.35
232	43.529	216	9400	.87
233	21.561	85	1841	.17
234	10.510	274	2880	.27
235	41.572	276	11457	1.07
236	92.302	119	10960	1.02
237	2.100	476	1000	.09
238	18.751	319	5981	.56
239	10.589	144	1530	.14
240	54.282	95	5175	.48
241	42.605	135	5748	.53
242	54.437	113	6157	.57
243	21.353	111	2367	.22
244	23.383	211	4929	.46
245	37.491	86	3223	.30

FAS RTE NO.	RURAL MILEAGE	AVERAGE DAILY TRAFFIC	AVERAGE DAILY VEH.MILES	PERCENT OF TOTAL VEH.MILES
246	11.500	193	2214	.21
247	60.410	398	24030	2.24
248	45.672	183	8344	.78
249	9.629	344	3316	.31
250	49.651	116	5748	.53
251	52.152	125	6504	.61
252	23.364	89	2089	.19
253	46.548	98	4578	.43
254	65.247	143	9336	.87
256	15.633	327	5109	.48
257	4.954	810	4013	.37
258	19.819	272	5400	.50
261	49.225	76	3761	.35
262	3.997	215	859	.08
263	15.221	477	7254	.68
264	3.717	1918	7128	.66
265	3.200	4358	13946	1.30
266	1.271	4253	5406	.50
267	4.272	1259	5378	.50
268	9.023	364	3283	.31
269	20.762	870	18069	1.68
270	21.500	33	710	.07
271	25.986	110	2846	.26
272	44.515	133	5904	.55
273	12.177	238	2894	.27
274	22.018	191	4210	.39
275	2.353	413	972	.09
276	10.330	182	1883	.18
277	33.560	52	1746	.16
278	61.625	162	9989	.93
279	38.565	168	6476	.60
280	18.847	331	6242	.58
281	31.076	359	11146	1.04
283	6.423	121	777	.07
284	42.711	202	8634	.80
285	9.420	152	1428	.13
286	3.946	344	1357	.13
287	7.626	330	2520	.23
288	16.388	402	6582	.61
289	29.049	331	9607	.89

1968 SECONDARY RURAL ROUTE SUMMARY

FAS RTE NO.	RURAL MILEAGE	AVERAGE DAILY TRAFFIC	AVERAGE DAILY VEH.MILES	PERCENT OF TOTAL VEH.MILES
290	15.220	187	2846	.26
291	6.783	606	4110	.38
292	25.000	48	1199	.11
293	37.272	187	6956	.65
294	29.169	83	2421	.23
295	12.027	63	760	.07
296	13.955	78	1092	.10
297	8.709	40	348	.03
298	26.400	163	4304	.40
299	5.800	81	469	.04
300	13.100	63	824	.08
302	18.816	533	10027	.93
303	16.000	115	1840	.17
304	4.829	479	2311	.22
305	11.970	853	10212	.95
306	25.337	89	2266	.21
307	45.975	409	18816	1.75
308	24.415	542	13234	1.23
309	6.696	98	657	.06
310	43.328	51	2195	.20
311	24.279	107	2591	.24
313	37.345	547	20422	1.90
314	31.400	99	3123	.29
315	51.769	179	9262	.86
317	3.404	172	585	.05
318	2.665	2238	5963	.55
320	5.568	71	396	.04
321	9.323	65	610	.06
322	29.822	70	2102	.20
323	71.606	90	6435	.60
324	33.954	86	2936	.27
325	13.100	87	1134	.11
326	8.465	502	4249	.40
327	14.108	61	859	.08
328	18.500	71	1313	.12
329	2.500	180	450	.04
330	37.721	113	4260	.40
331	9.560	173	1650	.15
332	40.306	65	2622	.24
333	18.300	64	1171	.11

FAS RTE NO.	RURAL MILEAGE	AVERAGE DAILY TRAFFIC	AVERAGE DAILY VEH.MILES	PERCENT OF TOTAL VEH.MILES
335	14.700	205	3014	.28
336	14.807	40	593	.06
338	21.569	118	2540	.24
339	14.445	94	1363	.13
340	19.064	133	2538	.24
341	21.300	40	847	.08
342	.878	270	237	.02
343	35.966	59	2137	.20
344	21.443	94	2007	.19
345	13.200	177	2331	.22
346	7.241	215	1555	.14
347	6.468	429	2775	.26
348	14.295	101	1444	.13
349	6.300	65	410	.04
350	5.483	125	686	.06
352	6.400	114	732	.07
353	7.600	81	616	.06
354	7.200	250	1800	.17
355	1.449	1475	2137	.20
356	5.900	330	1949	.18
357	24.014	100	2397	.22
358	28.710	147	4222	.39
359	14.620	175	2564	.24
360	18.720	130	2426	.23
362	1.218	140	171	.02
363	11.638	129	1504	.14
364	4.200	389	1634	.15
365	14.306	171	2444	.23
366	21.106	124	2615	.24
367	3.500	113	396	.04
368	3.300	86	284	.03
369	6.200	46	285	.03
370	2.000	230	460	.04
371	11.991	67	807	.08
372	4.200	202	848	.08
373	4.522	510	2308	.21
374	6.045	165	997	.09
375	7.940	1328	10544	.98
376	50.012	249	12439	1.16
377	5.900	97	572	.05

1968 SECONDARY RURAL ROUTE SUMMARY

FAS RTE NO.	RURAL MILEAGE	AVERAGE DAILY TRAFFIC	AVERAGE DAILY VEH.MILES	PERCENT OF TOTAL VEH.MILES
378	12.300	94	1155	.11
379	14.500	117	1697	.16
380	2.938	217	638	.06
381	16.383	38	617	.06
382	15.765	141	2227	.21
383	3.675	333	1224	.11
384	25.262	152	3841	.36
385	2.125	63	134	.01
386	1.466	712	1044	.10
387	1.629	335	546	.05
388	3.400	94	320	.03
389	6.400	78	499	.05
390	2.594	2116	5488	.51
391	40.761	42	1708	.16
393	6.662	94	626	.06
394	2.447	74	181	.02
396	17.051	110	1877	.17
397	10.539	517	5445	.51
399	25.326	74	1865	.17
400	8.508	60	510	.05
401	12.099	570	6893	.64
402	7.800	69	538	.05
403	2.045	2602	5321	.50
404	22.341	89	1991	.19
405	27.960	90	2516	.23
407	3.600	65	234	.02
408	19.335	159	3068	.29
409	41.278	68	2794	.26
410	22.442	91	2034	.19
411	12.300	194	2390	.22
412	32.549	473	15391	1.43
413	25.408	46	1167	.11
414	4.070	36	147	.01
415	27.394	43	1183	.11
416	11.130	581	6470	.60
417	14.715	57	844	.08
418	10.623	157	1668	.16
419	22.464	189	4241	.39
420	6.943	182	1264	.12
421	18.108	117	2126	.20

FAS RTE NO.	RURAL MILEAGE	AVERAGE DAILY TRAFFIC	AVERAGE DAILY VEH.MILES	PERCENT OF TOTAL VEH.MILES
422	8.881	72	638	.06
423	.844	470	397	.04
424	23.963	306	7339	.68
425	6.429	80	514	.05
426	9.393	63	592	.06
427	12.331	80	987	.09
428	11.857	88	1043	.10
429	6.033	1278	7713	.72
430	4.055	2174	8817	.82
431	19.500	141	2745	.26
432	46.500	82	3826	.36
433	3.930	220	865	.08
434	46.949	71	3330	.31
435	3.600	91	328	.03
436	1.700	46	78	.01
437	8.908	80	717	.07
438	54.299	84	4571	.43
440	7.500	109	818	.08
441	4.200	143	599	.06
444	19.815	82	1625	.15
445	14.300	150	2145	.20
446	9.756	140	1365	.13
447	48.500	61	2982	.28
448	30.000	61	1824	.17
449	20.495	98	2009	.19
450	6.000	67	402	.04
452	11.700	74	866	.08
453	5.291	196	1036	.10
454	2.947	400	1179	.11
456	3.600	189	680	.06
457	17.000	49	833	.08
458	6.941	253	1759	.16
459	3.336	1258	4196	.39
460	4.500	90	405	.04
461	21.469	212	4549	.42
462	41.500	33	1350	.13
463	40.375	82	3295	.31
464	36.200	126	4550	.42
465	5.367	38	204	.02
466	2.155	222	478	.04

1968 SECONDARY RURAL ROUTE SUMMARY

FAS RTE NO.	RURAL MILEAGE	AVERAGE DAILY TRAFFIC	AVERAGE DAILY VEH.MILES	PERCENT OF TOTAL VEH.MILES
467	34.400	45	1550	.14
469	5.504	103	566	.05
470	22.500	53	1193	.11
471	23.100	57	1309	.12
472	3.700	88	326	.03
473	15.557	287	4458	.41
474	1.731	1393	2411	.22
475	6.200	68	422	.04
476	9.900	104	1032	.10
477	6.208	98	608	.06
478	15.200	44	669	.06
479	21.500	74	1594	.15
480	5.000	11	55	.01
481	2.527	122	309	.03
482	3.358	630	2116	.20
483	32.113	172	5536	.52
484	26.800	52	1385	.13
485	13.500	14	189	.02
486	56.362	129	7289	.68
487	6.847	551	3773	.35
488	1.072	1034	1108	.10
489	18.120	171	3099	.29
490	1.215	228	277	.03
492	1.700	94	160	.01
493	15.733	71	1110	.10
494	23.164	44	1021	.10
495	15.200	454	6905	.64
496	17.300	74	1274	.12
497	9.300	46	428	.04
498	2.043	2979	6086	.57
499	22.427	314	7046	.66
500	35.000	40	1386	.13
501	9.500	131	1241	.12
502	3.400	205	697	.06
503	11.830	243	2869	.27
504	13.300	38	505	.05
505	13.700	111	1527	.14
506	3.500	511	1789	.17
507	19.000	33	627	.06
508	67.300	86	5756	.54

FAS RTE NO.	RURAL MILEAGE	AVERAGE DAILY TRAFFIC	AVERAGE DAILY VEH.MILES	PERCENT OF TOTAL VEH.MILES
509	36.300	47	1712	.16
510	8.500	42	357	.03
511	13.516	129	1741	.16
512	1.869	124	232	.02
513	10.200	69	706	.07
514	19.500	98	1902	.18
515	14.871	66	981	.09
516	21.000	53	1106	.10
517	13.000	67	871	.08
518	4.491	296	1329	.12
519	11.400	31	353	.03
520	4.937	54	269	.03
521	1.614	2721	4392	.41
522	2.500	238	595	.06
523	1.221	635	775	.07
524	7.000	299	2093	.19
525	5.100	386	1969	.18
526	4.400	81	356	.03
527	5.500	103	567	.05
528	32.300	76	2453	.23
529	11.375	93	1058	.10
530	2.550	444	1132	.11
531	5.900	165	974	.09
532	6.971	167	1164	.11
533	11.389	467	5321	.50
534	28.100	88	2461	.23
535	1.495	1742	2604	.24
536	0.800	1545	1236	.12
537	21.500	55	1184	.11
538	0.900	1786	1607	.15
539	0.700	350	245	.02
540	32.052	169	5415	.50
541	11.400	71	806	.08
542	3.200	120	384	.04
543	24.200	27	646	.06
544	35.000	213	7442	.69
546	10.500	22	234	.02
1968RURAL TOTAL	5724.708	188	1074650	100.00
1967RURAL TOTAL	5665.968	181	1023085	100.00

RURAL FEDERAL AID MILEAGE

BY

TRAFFIC VOLUME GROUPS AND VEHICLE MILES

1968

AVERAGE DAILY TRAFFIC	FEDERAL AID INTERSTATE						FEDERAL AID PRIMARY						FEDERAL AID SECONDARY						ALL FEDERAL AID SYSTEMS					
	MILES	PERCENT	ACCUM PERCENT	VEHICLE MILES	PERCENT	ACCUM PERCENT	MILES	PERCENT	ACCUM. PERCENT	VEHICLE MILES	PERCENT	ACCUM PERCENT	MILES	PERCENT	ACCUM. PERCENT	VEHICLE MILES	PERCENT	ACCUM PERCENT	MILES	PERCENT	ACCUM PERCENT	VEHICLE MILES	PERCENT	ACCUM PERCENT
1 – 49													996.967	17.4	17.4	37,122	3.5	3.5	996.967	8.6	8.6	37,122	.5	.5
50 – 99							17.550	.4	.4	1,283	.1	1.1	1,740.598	30.4	47.8	127,521	11.9	15.4	1,758.148	15.1	23.7	128,804	1.8	2.3
100 – 199							255.084	5.4	5.8	39,996	1.0	1.0	1,425.686	24.9	72.7	202,692	18.9	34.3	1,680.770	14.4	38.1	242,688	3.4	5.7
200 – 299							480.355	10.1	15.9	122,444	3.2	4.3	747.939	13.1	85.8	178,568	16.6	50.9	1,228.294	10.5	48.6	301,012	4.2	9.9
300 – 399							527.700	11.1	27.0	179,105	4.7	9.0	342.451	6.0	91.8	118,817	11.0	61.9	870.151	7.5	56.1	297,922	4.2	14.1
400 – 499							436.267	9.2	36.2	190,055	4.9	13.9	115.841	2.0	93.8	51,676	4.8	66.7	552.108	4.7	60.8	241,731	3.4	17.5
500 – 999	173.784	14.7	14.7	145,055	6.6	6.6	1,831.544	38.7	74.9	1,308,767	34.0	47.9	261.872	4.6	98.4	170,676	15.9	82.6	2,267.200	19.5	80.3	1,624,498	22.9	40.4
1000 – 1499	305.695	25.9	40.6	410,080	18.7	25.3	752.028	15.9	90.8	913,018	23.7	71.6	44.859	.8	99.2	55,075	5.1	87.7	1,102.582	9.5	89.8	1,378,173	19.4	59.8
1500 – 1999	325.558	27.5	68.1	566,260	25.9	51.2	184.445	3.9	94.7	312,744	8.1	79.7	13.704	.2	99.4	23,511	2.2	89.9	523.707	4.5	94.3	902,515	12.7	72.5
2000 – 2999	306.878	26.0	94.1	762,721	34.9	86.1	177.940	3.8	98.5	420,138	10.9	90.6	22.042	.4	99.8	52,888	4.9	94.8	506.860	4.4	98.7	1,235,747	17.4	89.9
3000 – 4999	51.916	4.4	98.5	190,523	8.7	94.8	53.082	1.1	99.6	198,289	5.2	95.8	9.423	.1	99.9	36,508	3.4	98.2	114.421	1.0	99.7	425,320	6.0	95.9
5000 – OVER	18.333	1.5	100.0	114,194	5.2	100.0	18.437	.4	100.0	160,755	4.2	100.0	3.326	.1	100.0	19,596	1.8	100.0	40.096	.3	100.0	294,545	4.1	100.0
TOTAL	1,182.164	100.0		2,188,833	100.0		4,734.432	100.0		3,846,594	100.0		5,724.708	100.0		1,074,650	100.0		11,641.304	100.0		7,110,077	100.0	

MILEAGE DOES NOT INCLUDE NON-EXISTENT OR COINCIDENT SECTIONS